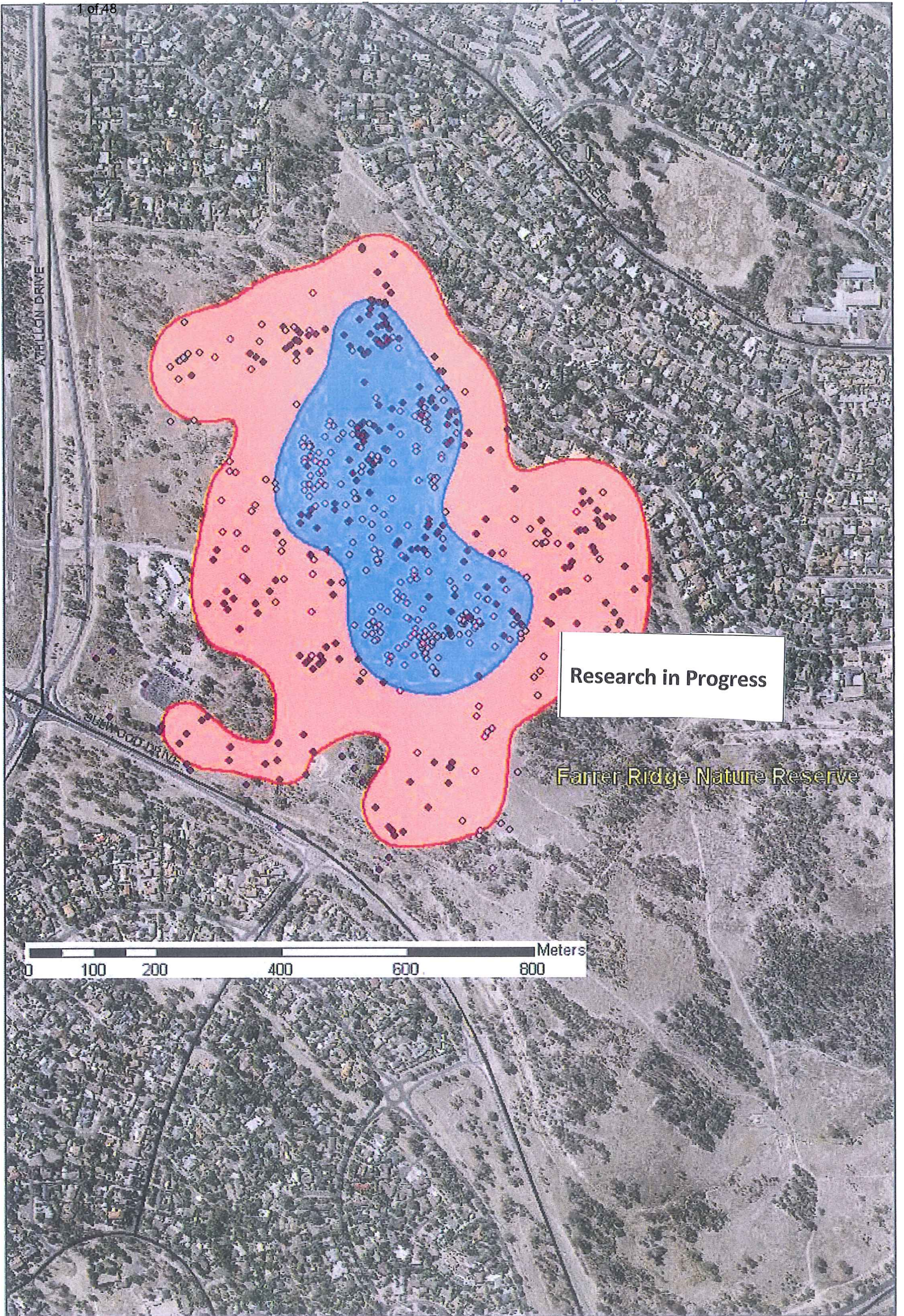
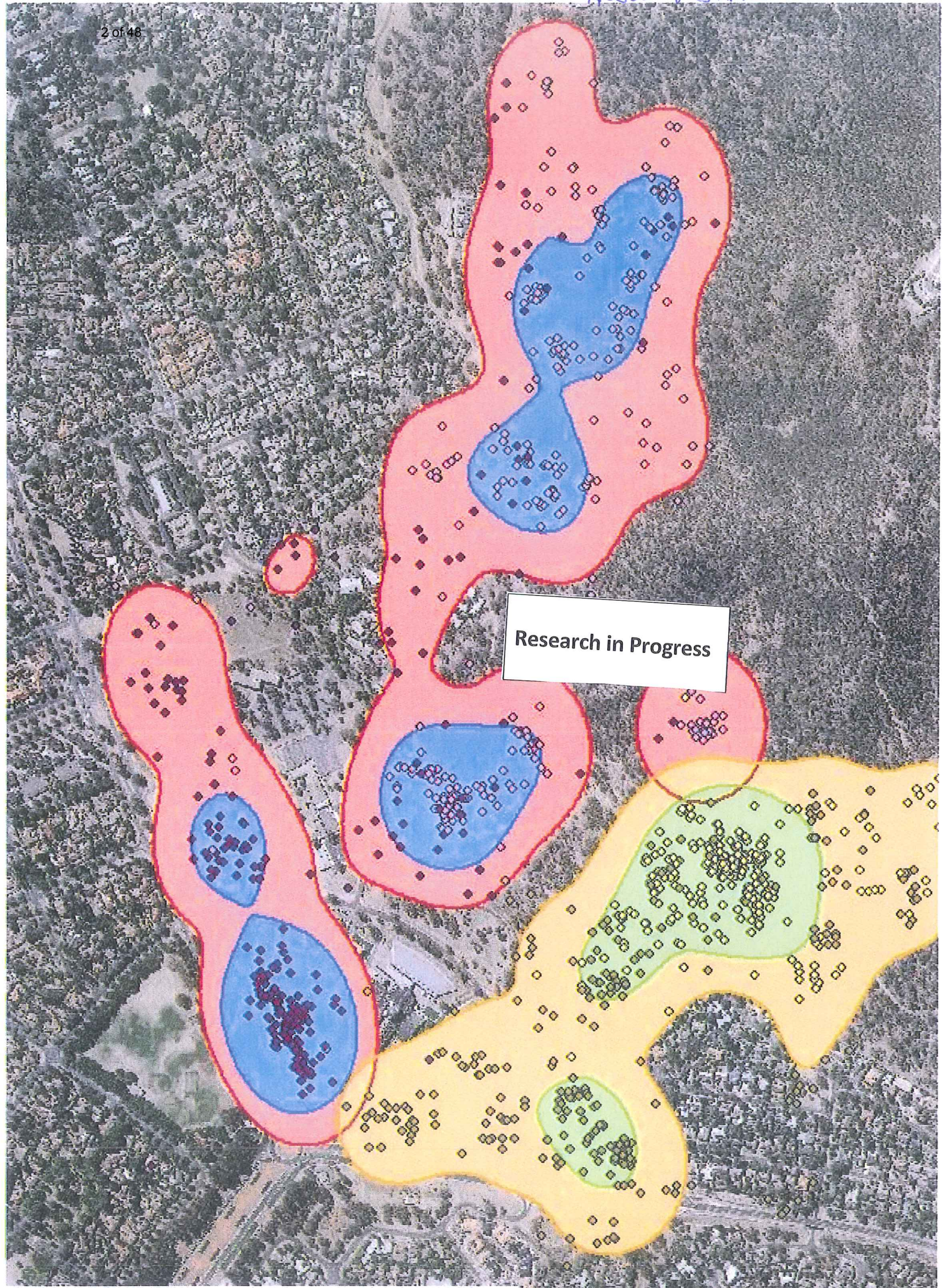



ABBY

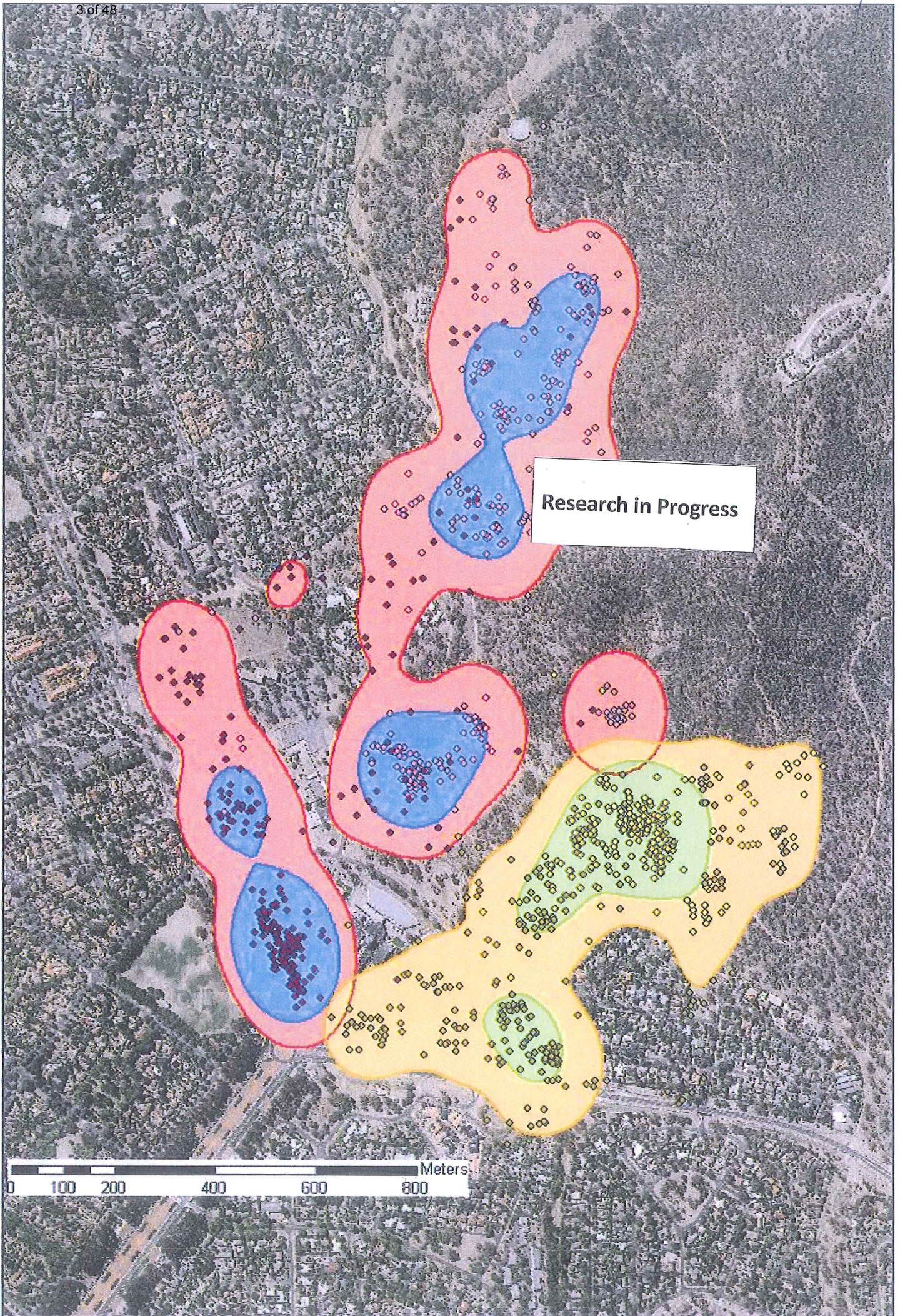
2009





Research in Progress

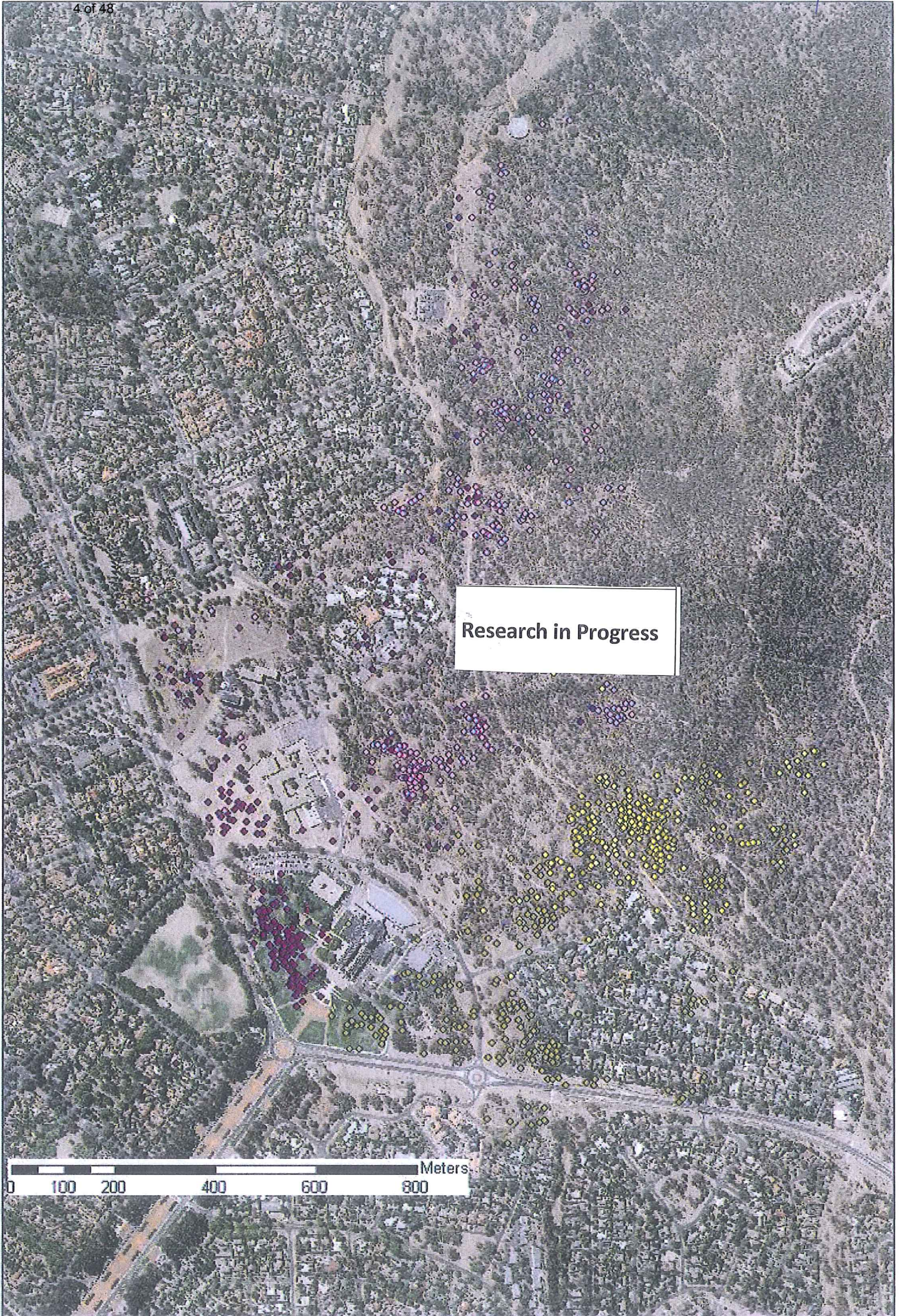



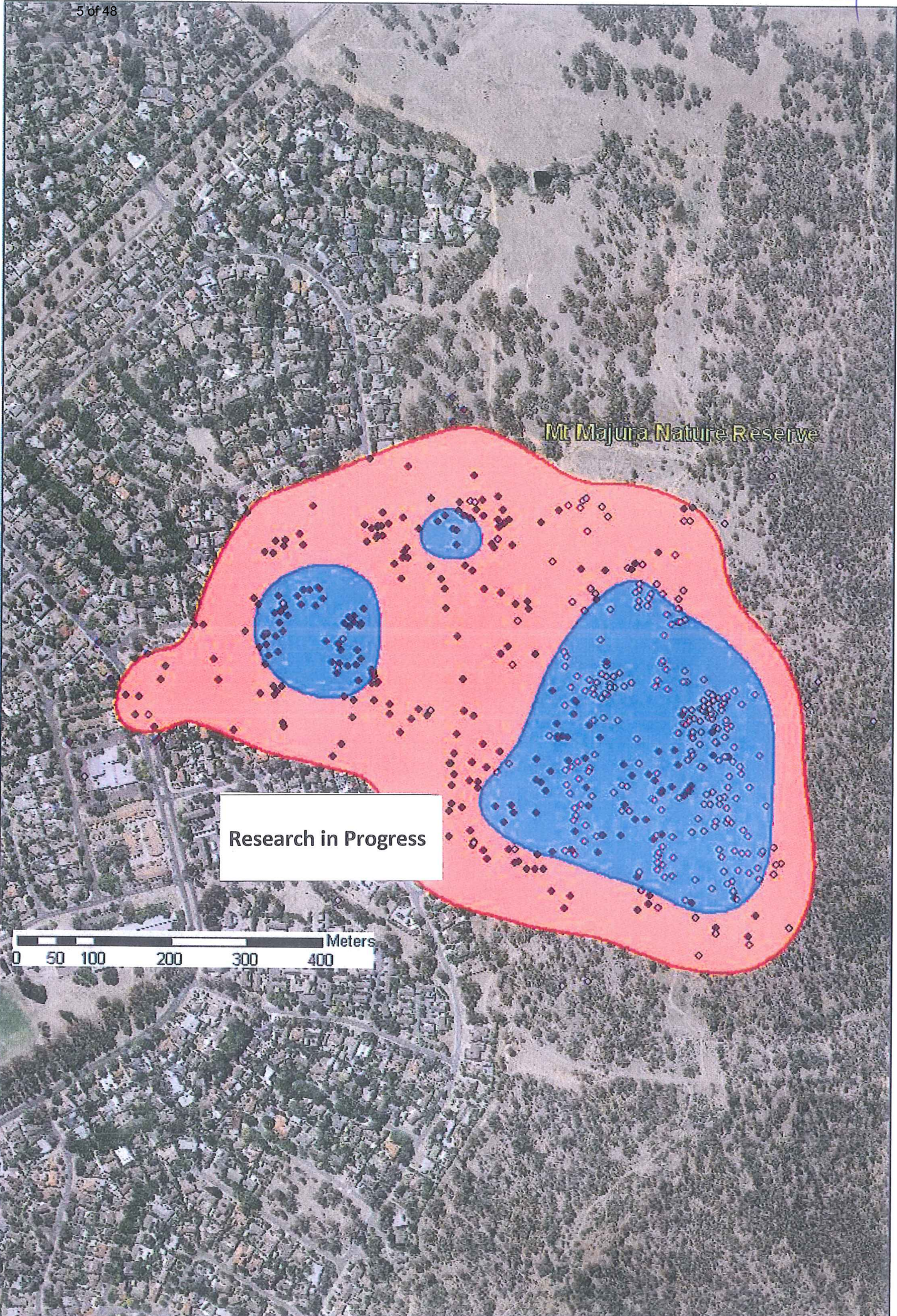


Research in Progress

0 100 200 400 600 800 Meters


Research in Progress

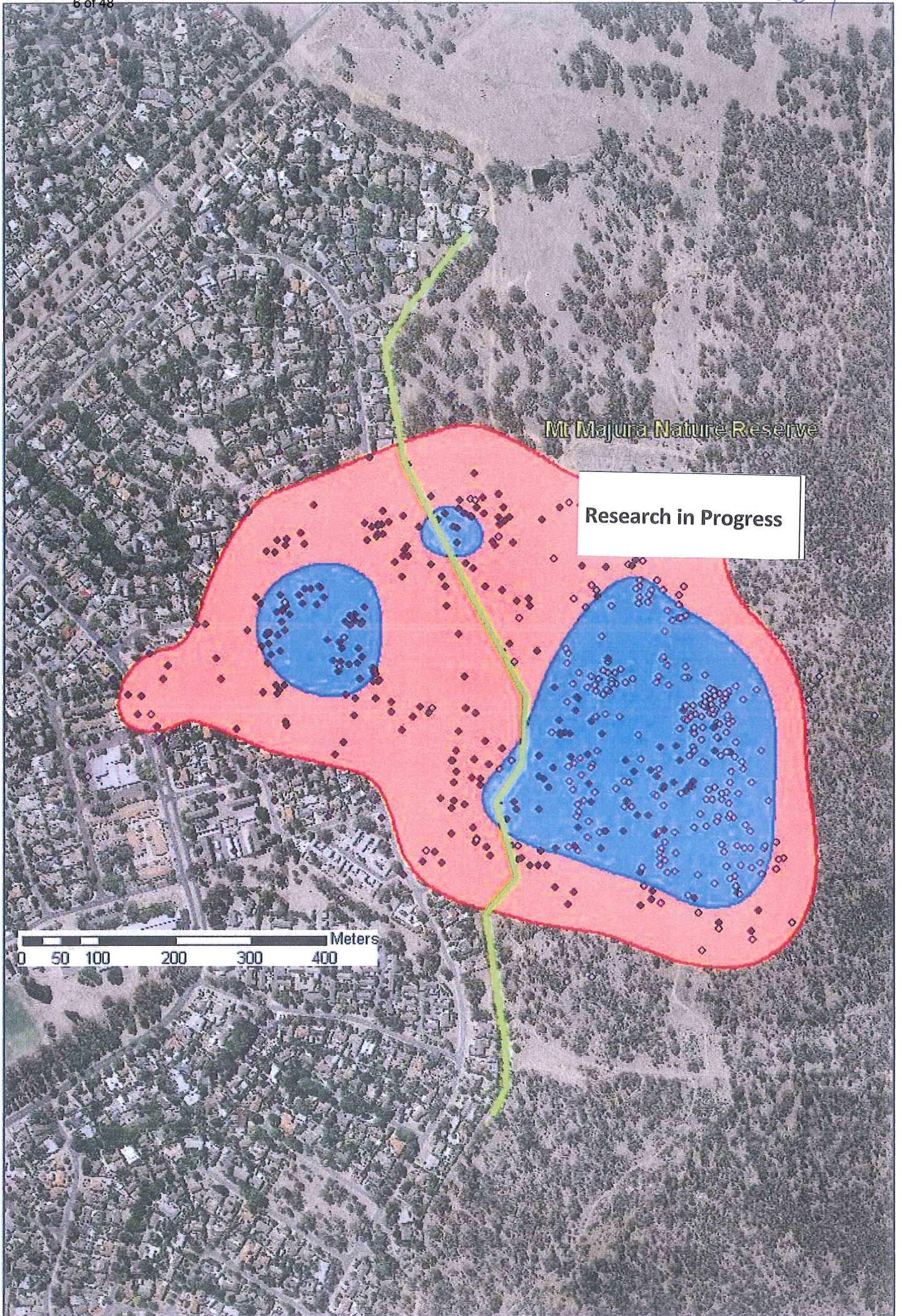




Mt Majura Nature Reserve



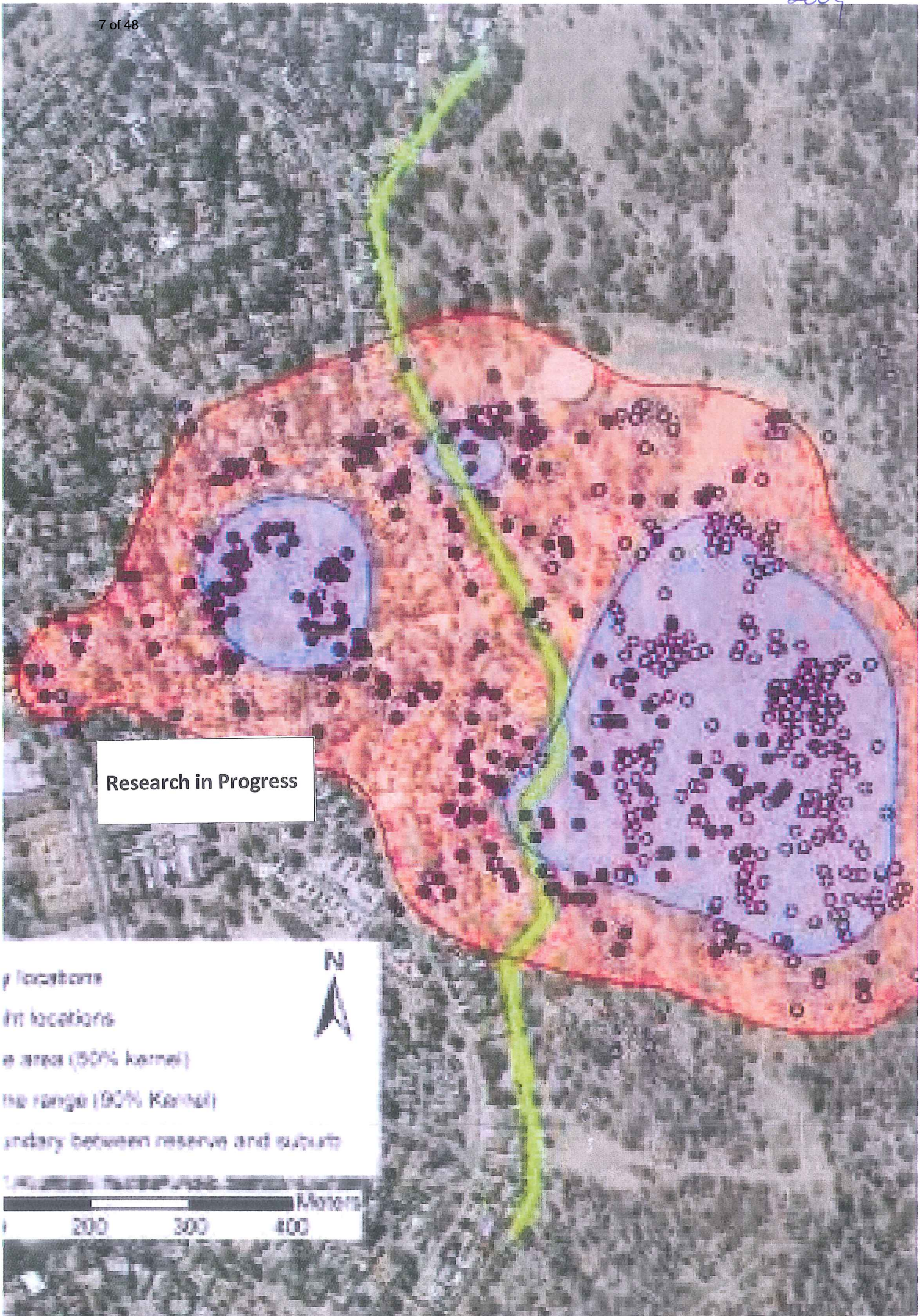
Research in Progress

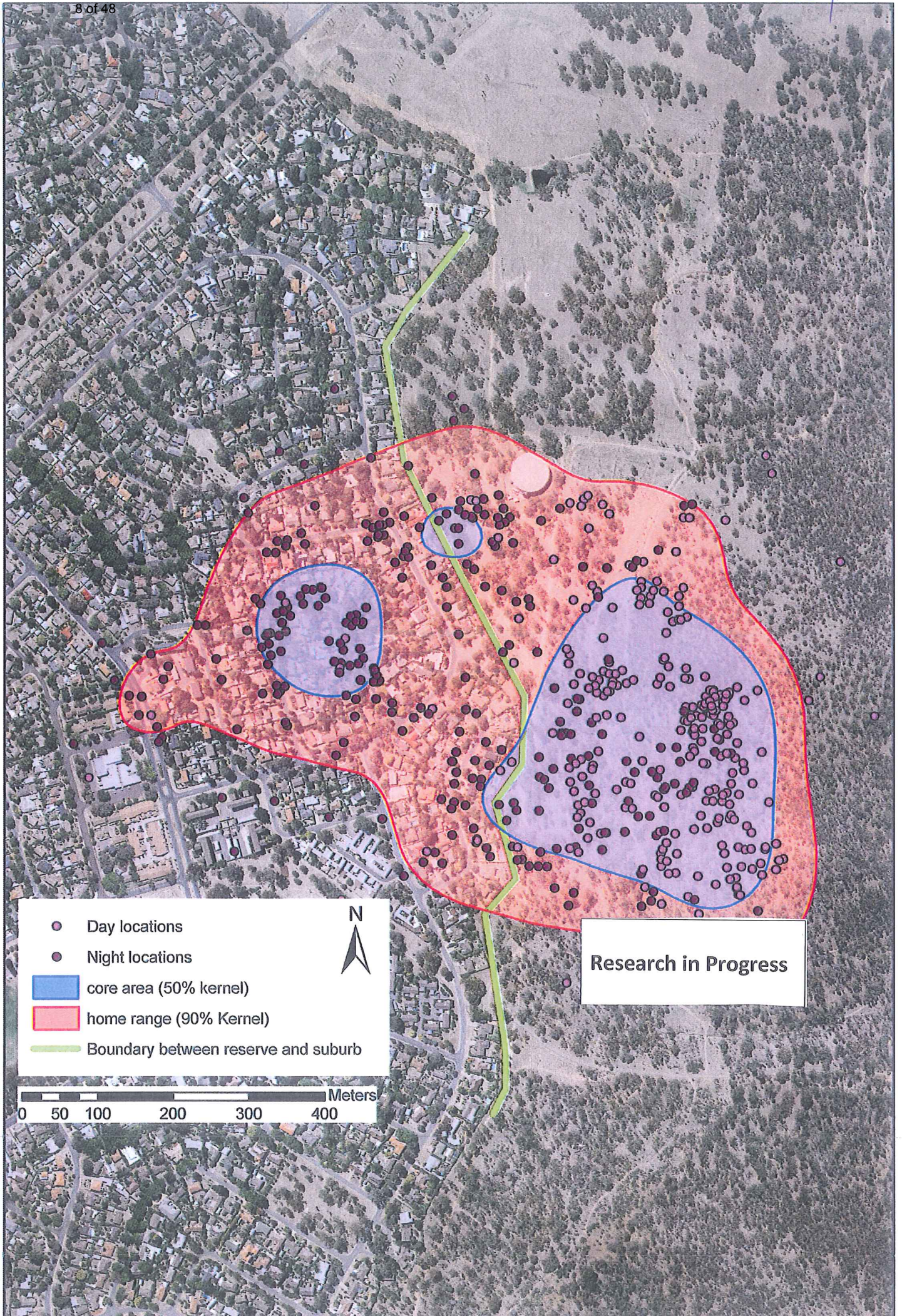




Research in Progress

p locations  
 in locations  
 e area (50% kernel)  
 re range (90% kernel)  
 ndary between reserve and subunit

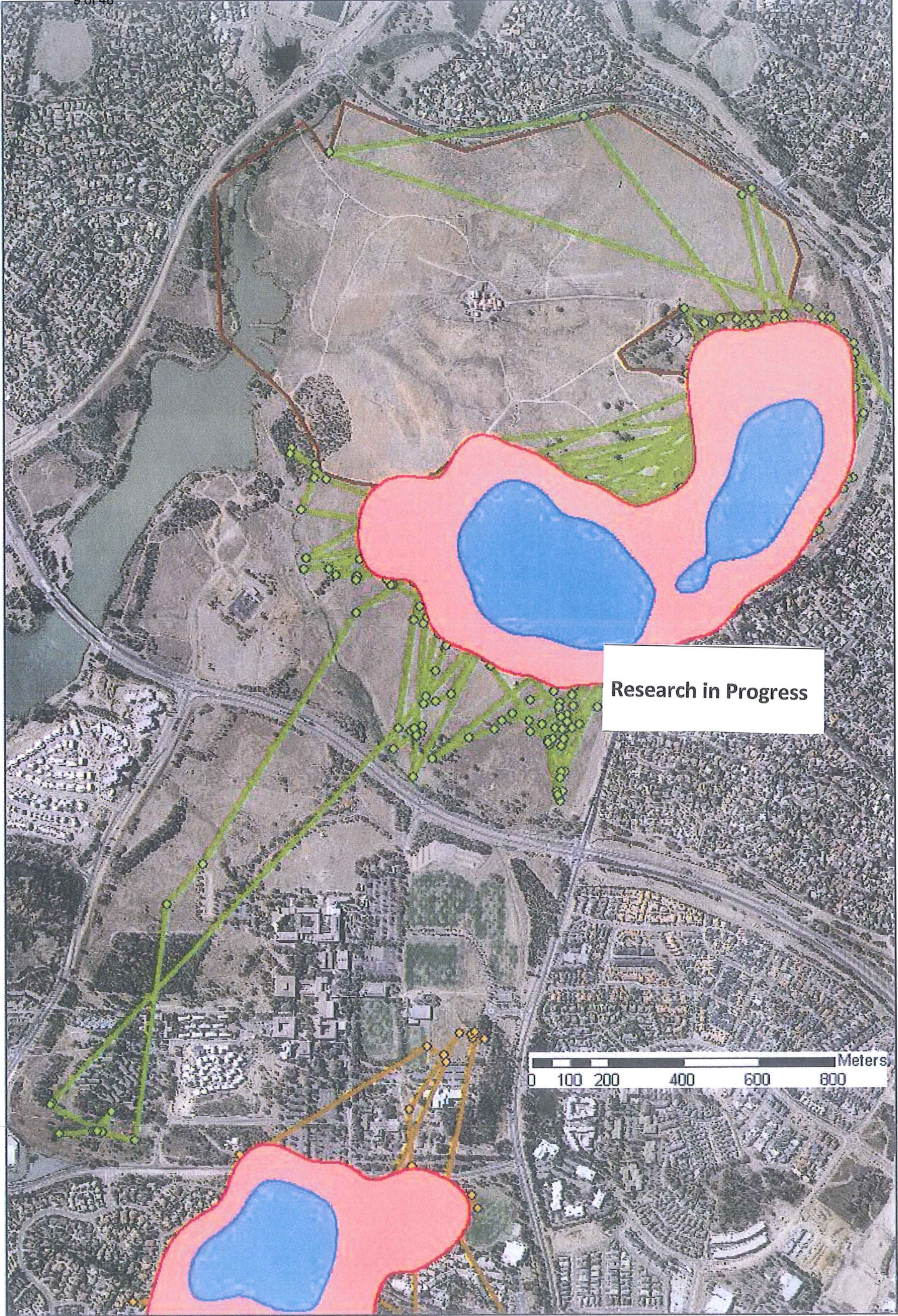






- Day locations
- Night locations
- core area (50% kernel)
- home range (90% Kernel)
- Boundary between reserve and suburb


0 50 100 200 300 400 Meters

Research in Progress




Research in Progress

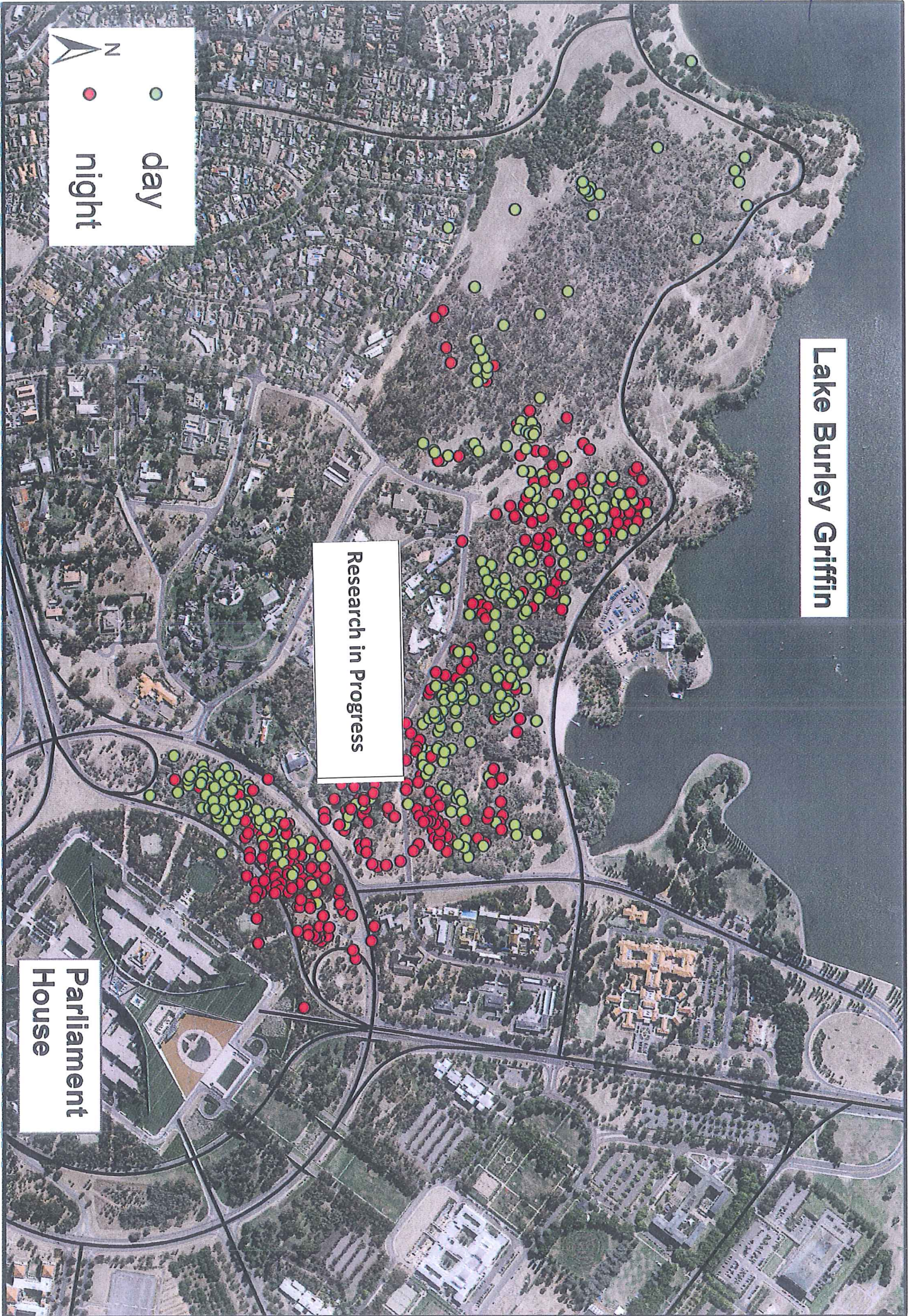
0 100 200 400 600 800 Meters



Research in Progress

0 100 200 400 600 800 Meters





N


● day

● night

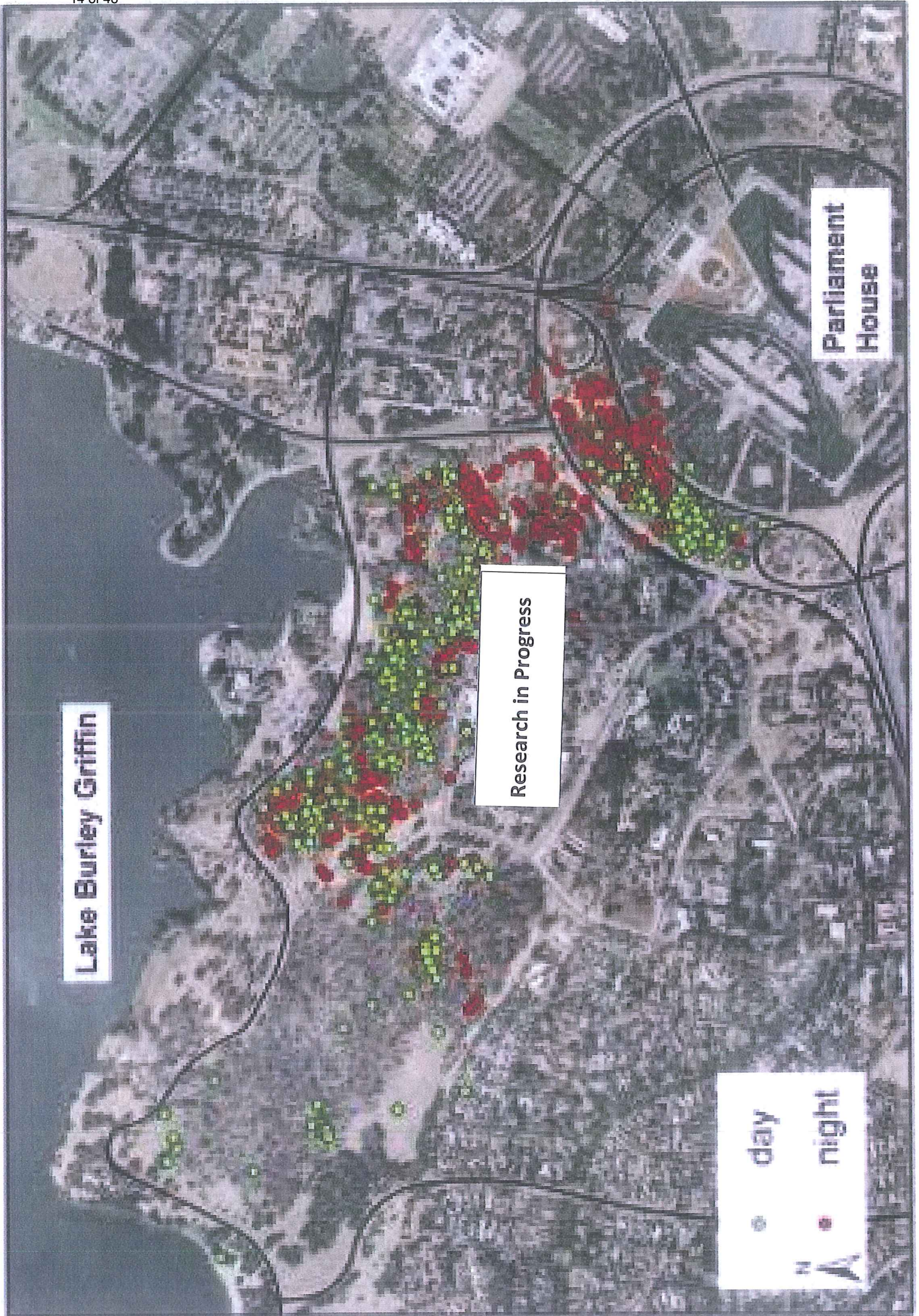
Lake Burley Griffin

Research in Progress

Parliament House



Research in Progress






Research in Progress

Male, Mt Taylor, March 2010 - Jan 2011





Research in Progress

Meters

150

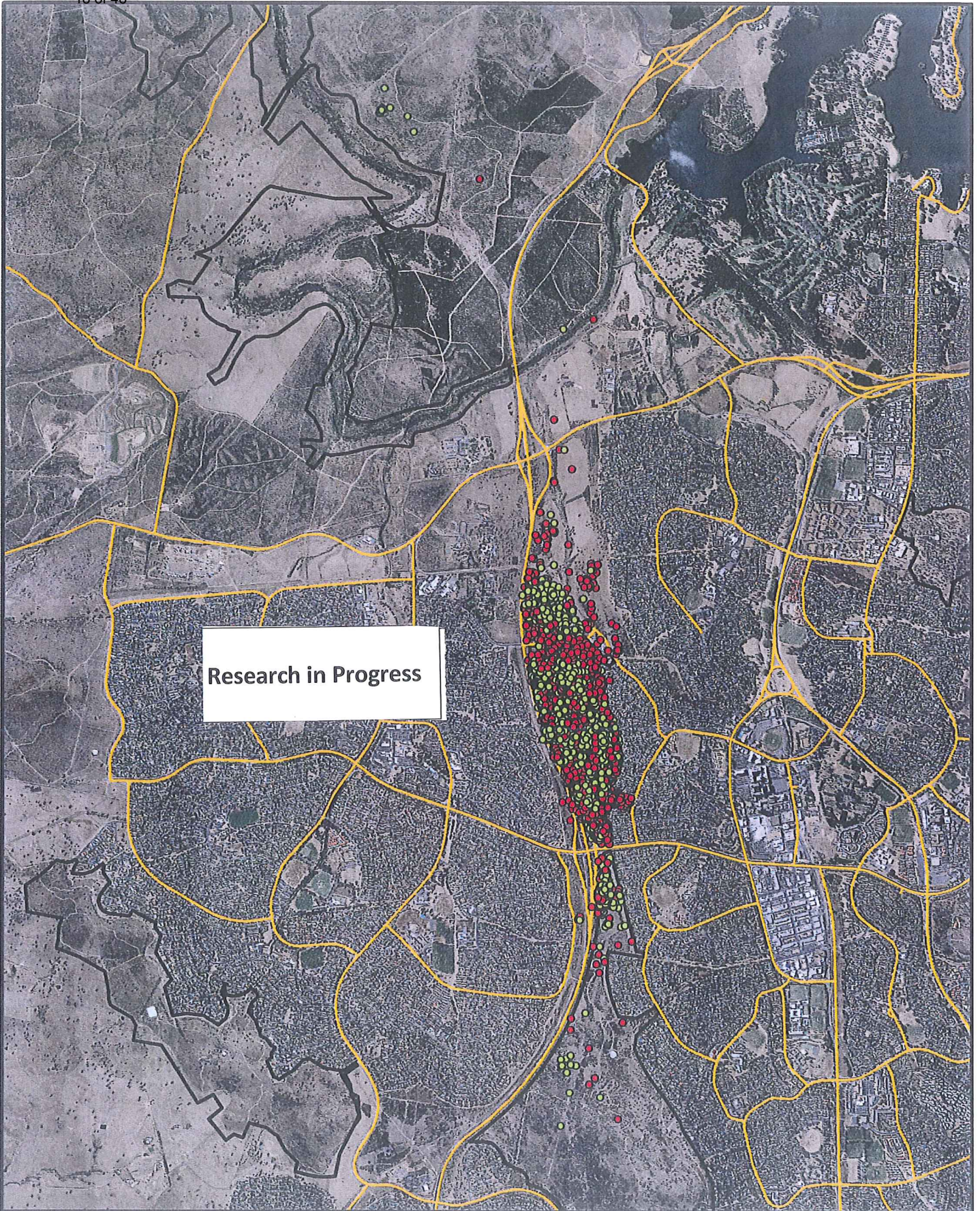
300

450

600

7768R 2009

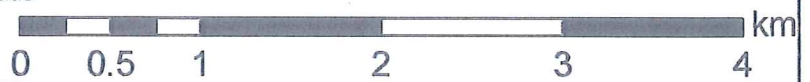




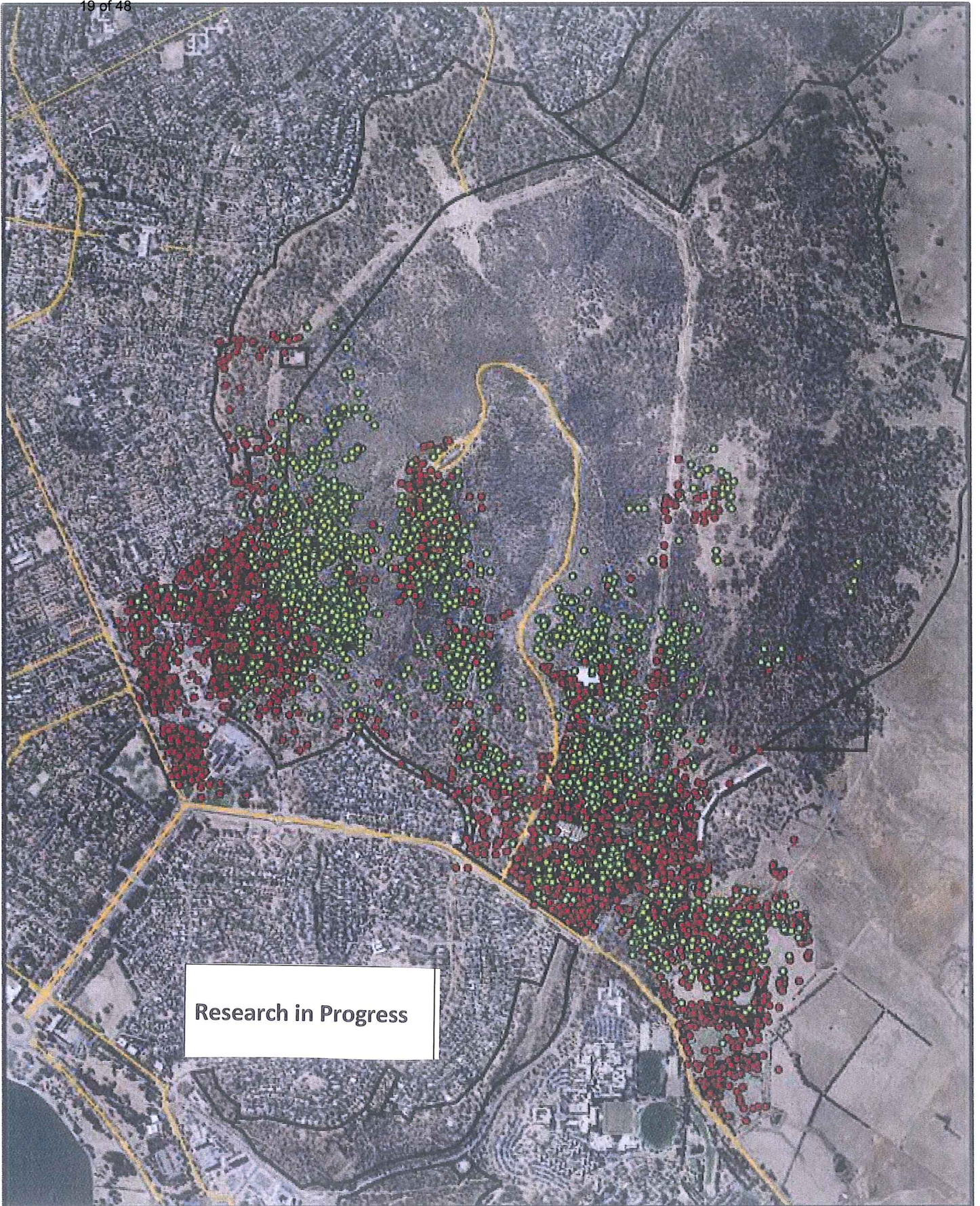
### Acorn, Male, Oakley Hill Nature Reserve, March 2010 - March 2011

- day location
- night location
- ▭ reserve boundary
- ACT main roads

1:40,000




Note: locations recorded every 50 minutes, only points with HDOP<10 are shown



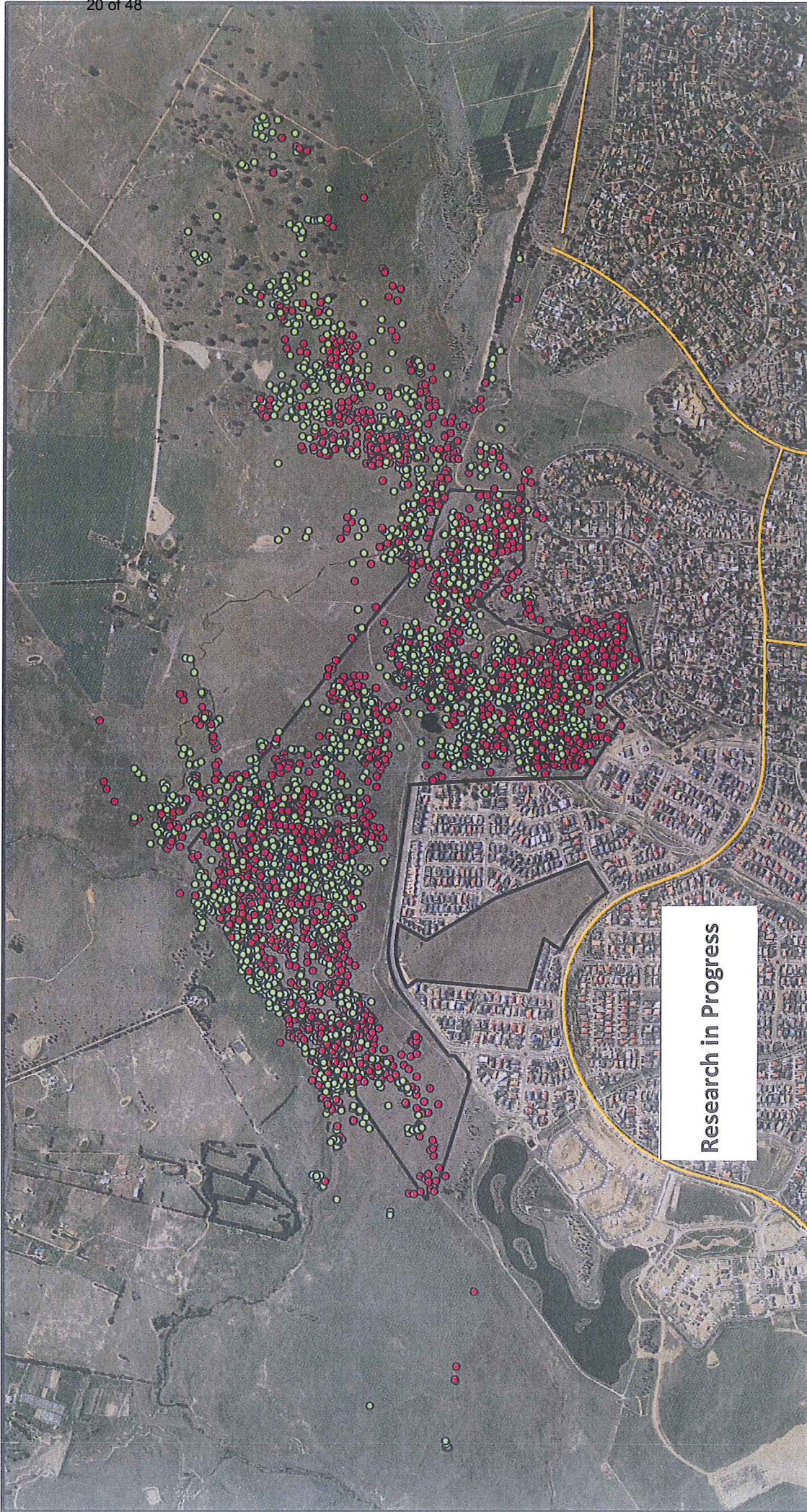
### Angus, Male, Mt Ainslie Nature Reserve, November 2009 - November 2010

- day location
- night location
- ▭ reserve boundary
- ACT main roads

1:20,000



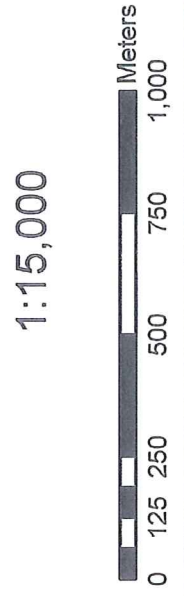
Note: locations recorded every 50 minutes; only points with HDOP < 10 are shown



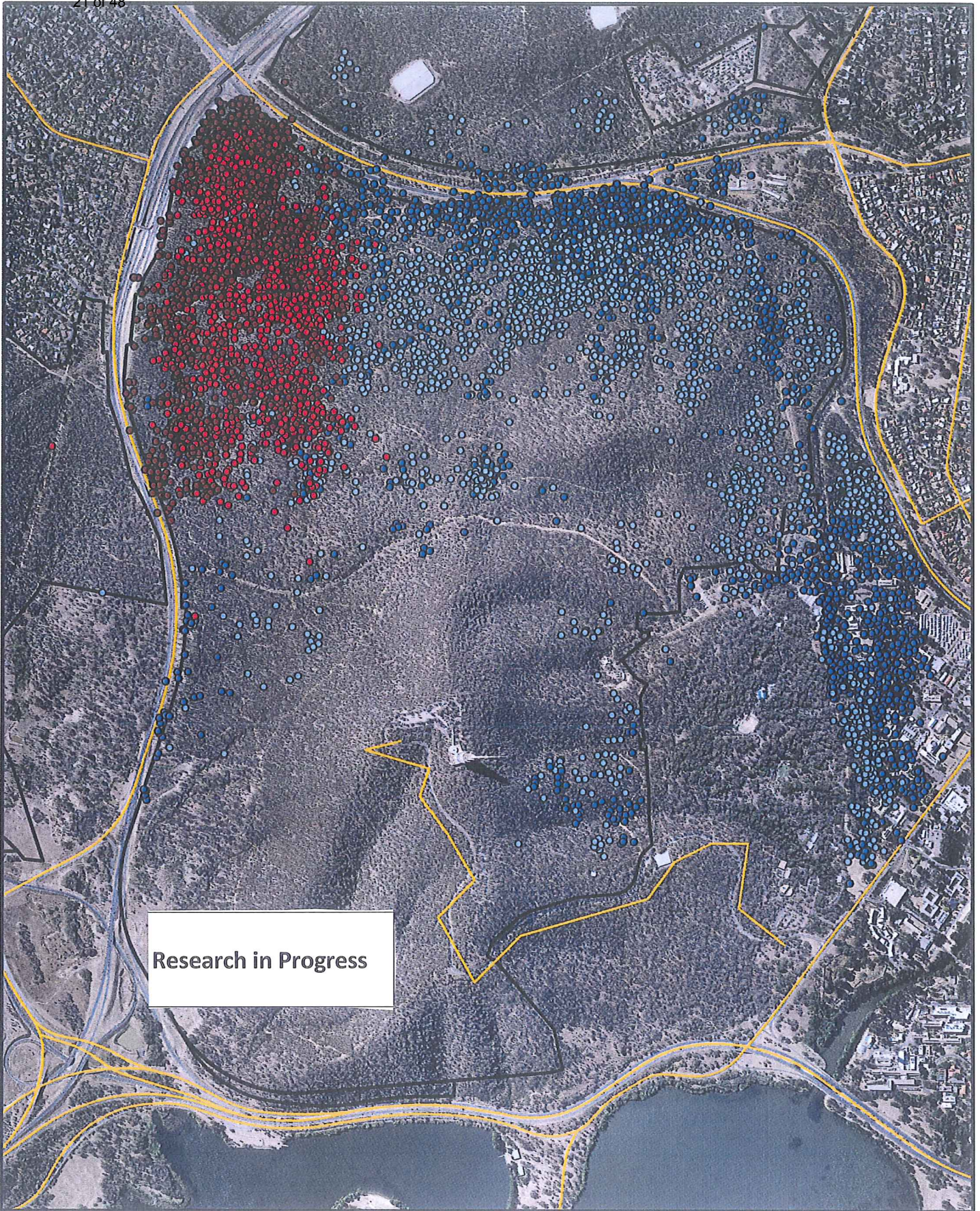
# Arnie, Male, Dunlop Nature Reserve, February 2010 - March 2011



-  day location
-  night location
-  reserve boundary
-  ACT main roads



Note: locations recorded every 50 minutes, only points with HDOP<10 are shown



Research in Progress

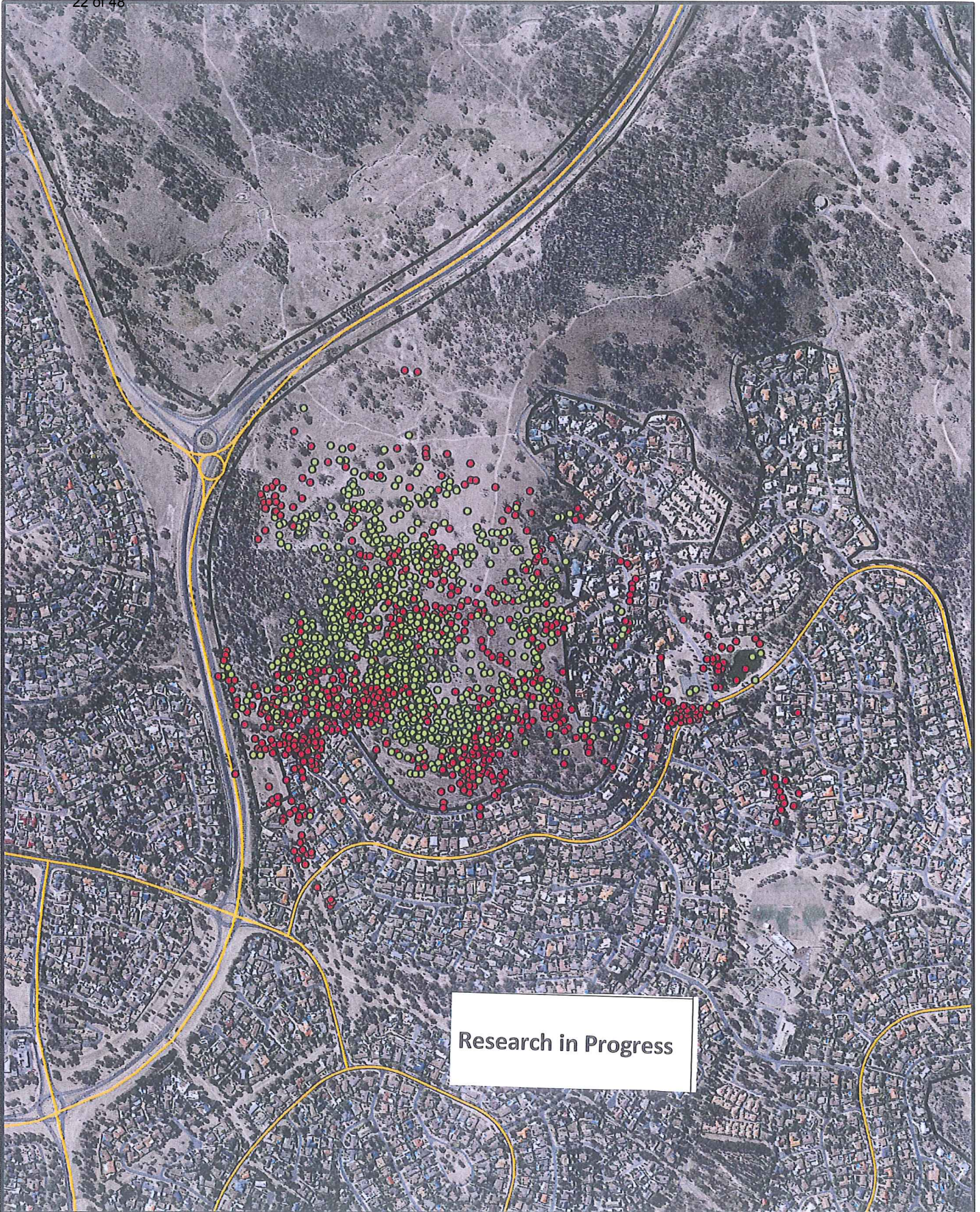
### Black Mountain Nature Reserve, March 2010 - March 2011

- Vince, Male, day location
  - Vince, Male, night location
  - Lily, Female, day location
  - Lily, Female, night location
- ▭ reserve boundary  
— ACT main roads

1:15,000




Note: locations recorded every 50 minutes, only points with HDOP<10 are shown



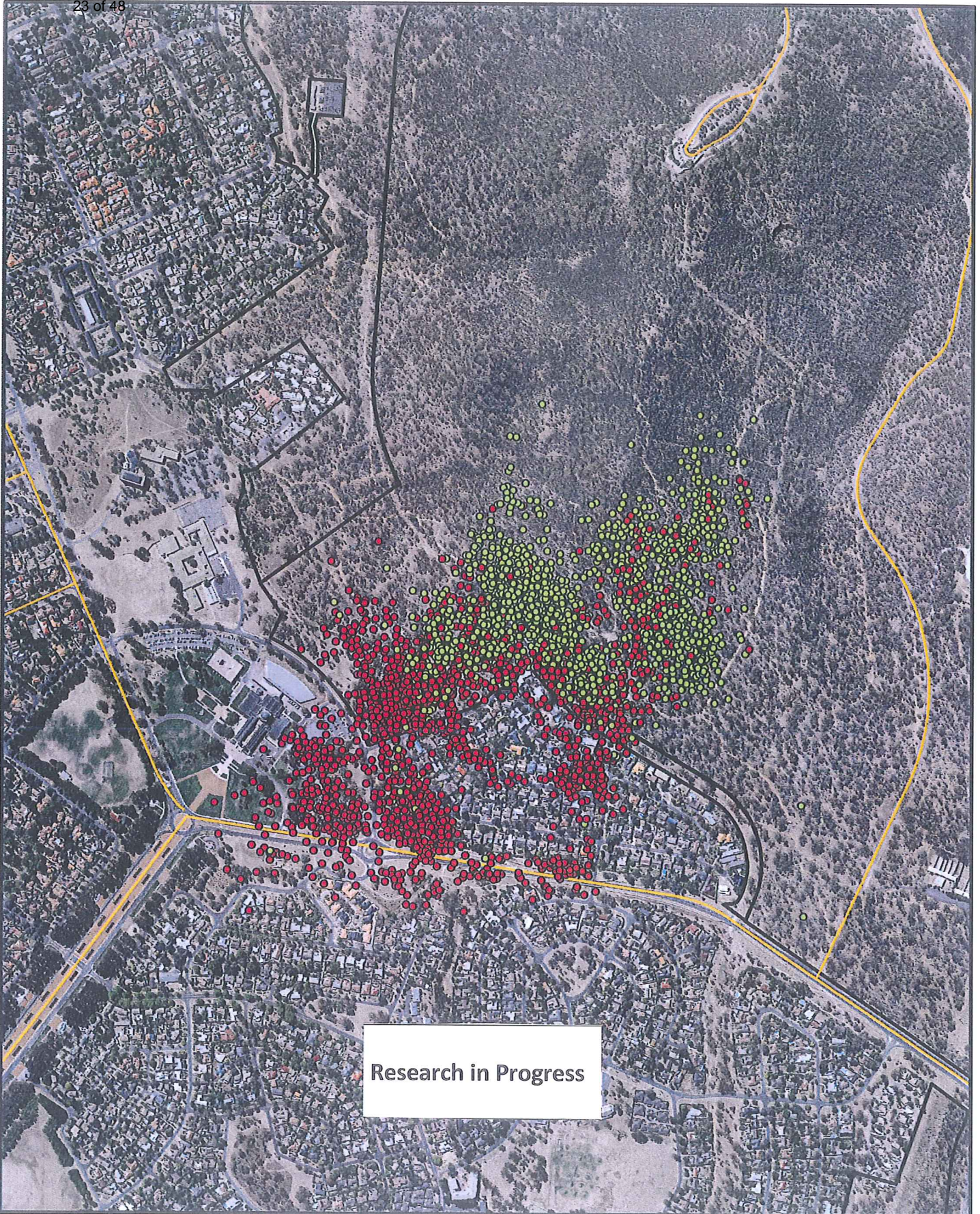
### Black Spot, Male, Wanniasa Hills Nature Reserve, November 2009 - February 2010

- day location
- night location
- reserve boundary
- ACT main roads

1:10,000



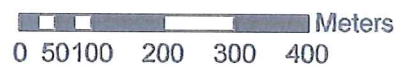
Note: locations recorded every 50 minutes, only points with HDOP<10 are shown



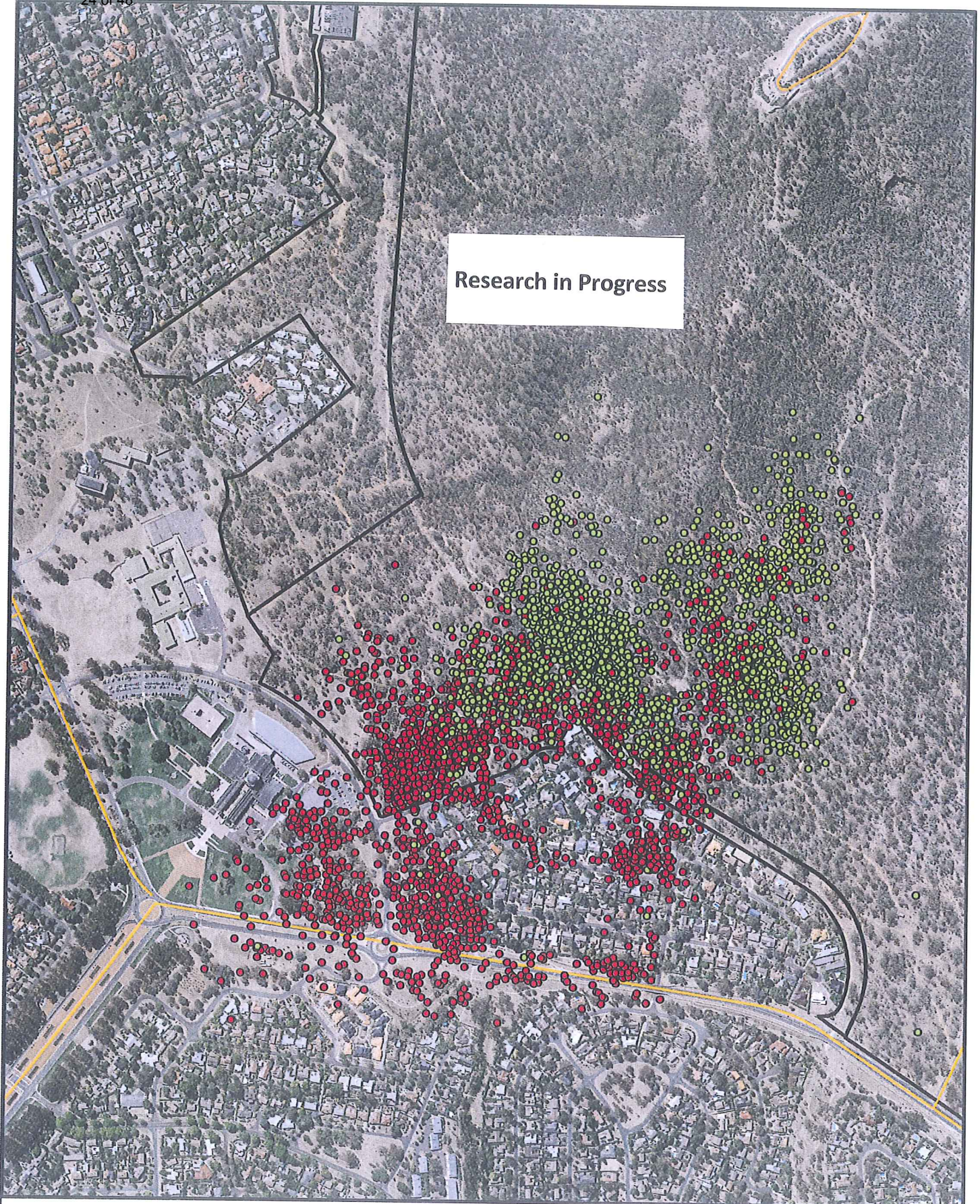
# Geannie, Female, Mt Ainslie Nature Reserve, January 2010 - August 2010

- day location
- night location
- ▭ reserve boundary
- ACT main roads

1:10,000



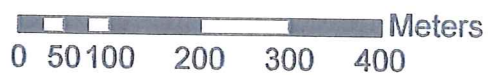
Note: locations recorded every 50 minutes, only points with HDOP<10 are shown



### Geannie, Female, Mt Ainslie Nature Reserve, January 2010 - August 2010

-  day location
-  night location
-  reserve boundary
-  ACT main roads

1:8,000



Note: locations recorded every 50 minutes, only points with HDOP<10 are shown



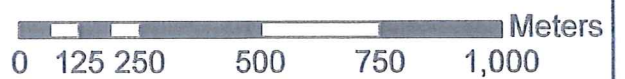
### Female 1, Googong Foreshores, March 2010 - August 2010

● day location

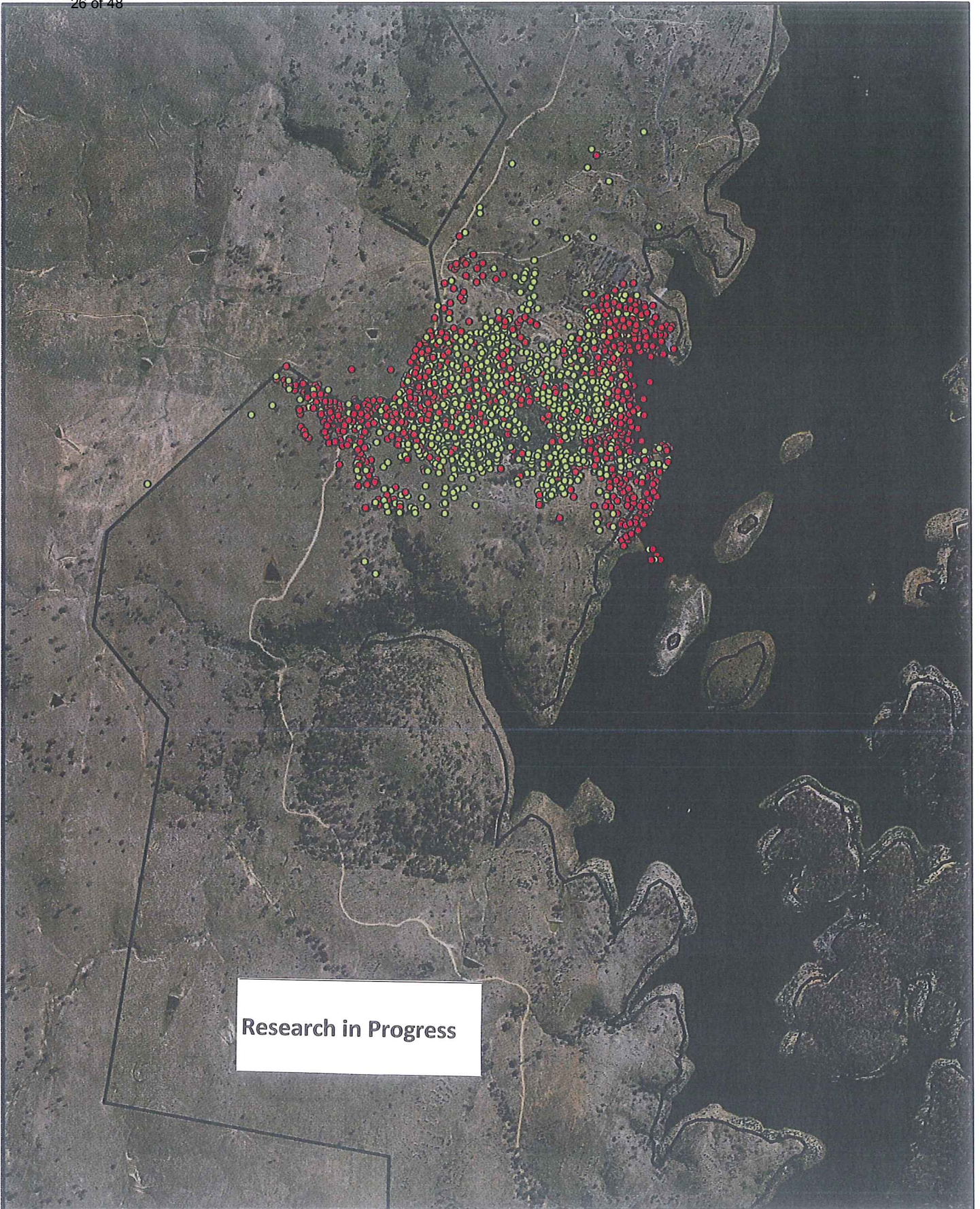
□ reserve boundary

● night location

1:15,000



Note: locations recorded every 50 minutes, only points with HDOP<10 are shown




### Female 2, Googong Foreshores, March 2010 - March 2011

○ day location

□ reserve boundary

● night location

1:15,000



Note: locations recorded every 50 minutes, only points with HDOP<10 are shown




Research in Progress

### Googong Foreshores, March 2010 - March 2011

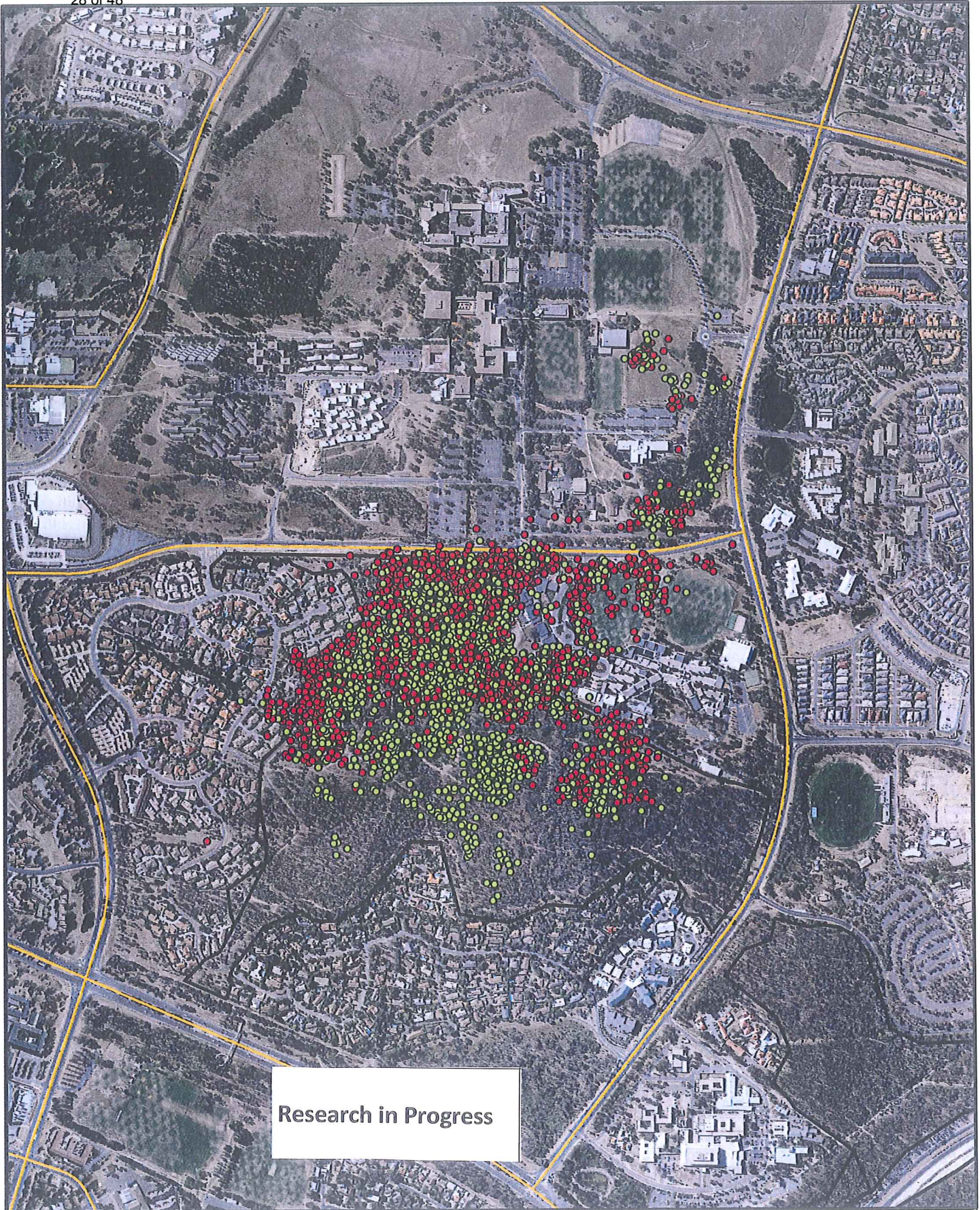
- |                                    |                                  |                    |
|------------------------------------|----------------------------------|--------------------|
| ● Googong Female 1, day location   | ● Googong Male 1, day location   | □ reserve boundary |
| ● Googong Female 1, night location | ● Googong Male 1, night location |                    |
| ● Googong Female 2, day location   | ● Googong Male 2, day location   |                    |
| ● Googong Female 2, night location | ● Googong Male 2, night location |                    |



1:20,000





Note: locations recorded every 50 minutes, only points with HDOP<10 are shown

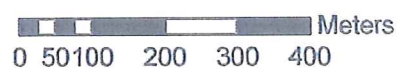


Research in Progress

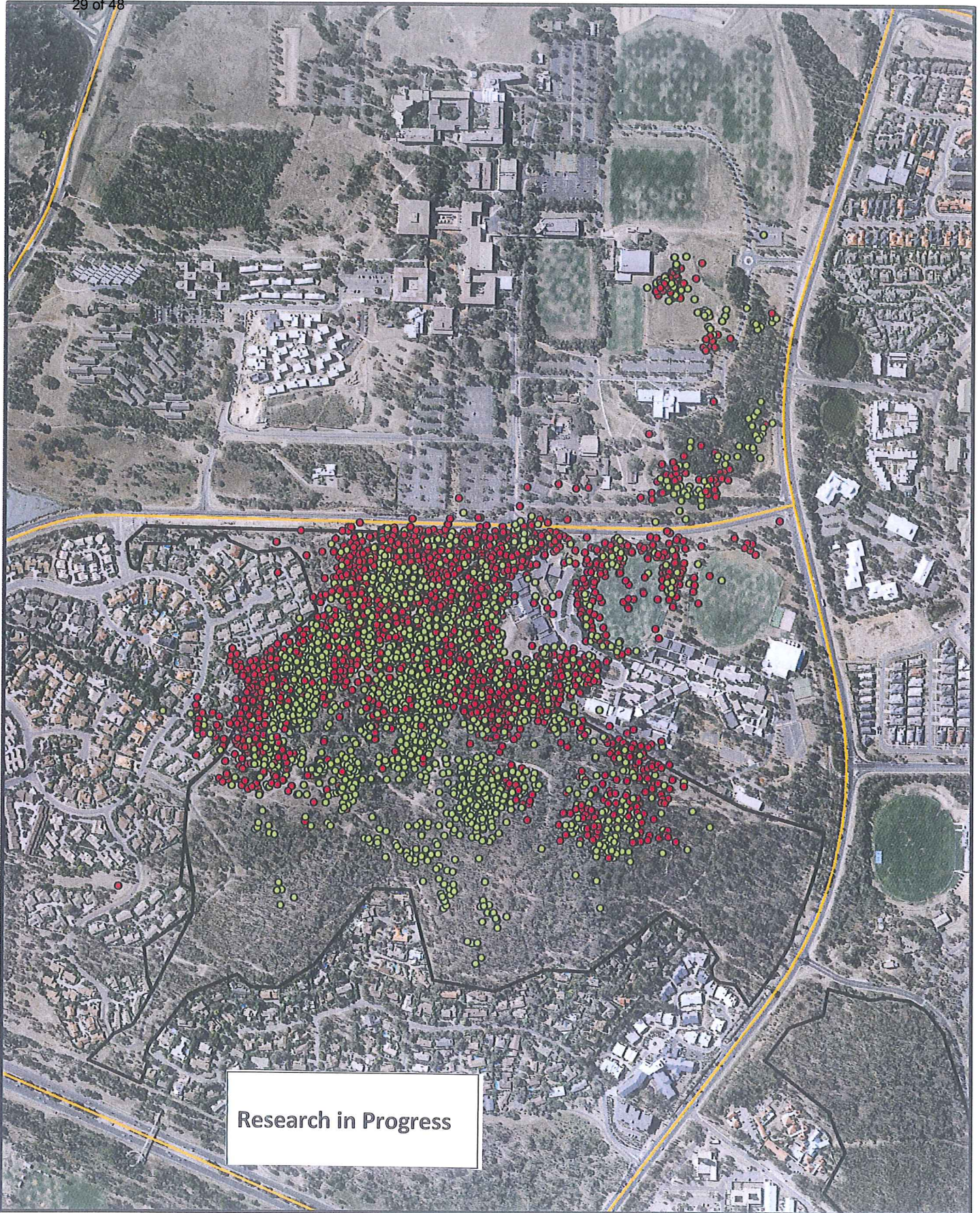
### Gorana, Female, Gossan Hill Nature Reserve, November 2009 - October 2010

-  day location
-  night location
-  reserve boundary
-  ACT main roads

1:10,000



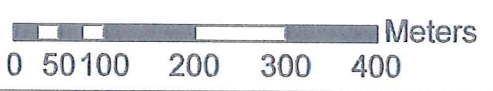
Note: locations recorded every 50 minutes, only points with HDOP<10 are shown




# Gorana, Female, Gossan Hill Nature Reserve, November 2009 - October 2010

- day location
- night location
- reserve boundary
- ACT main roads

1:8,000




Note: locations recorded every 50 minutes, only points with HDOP<10 are shown



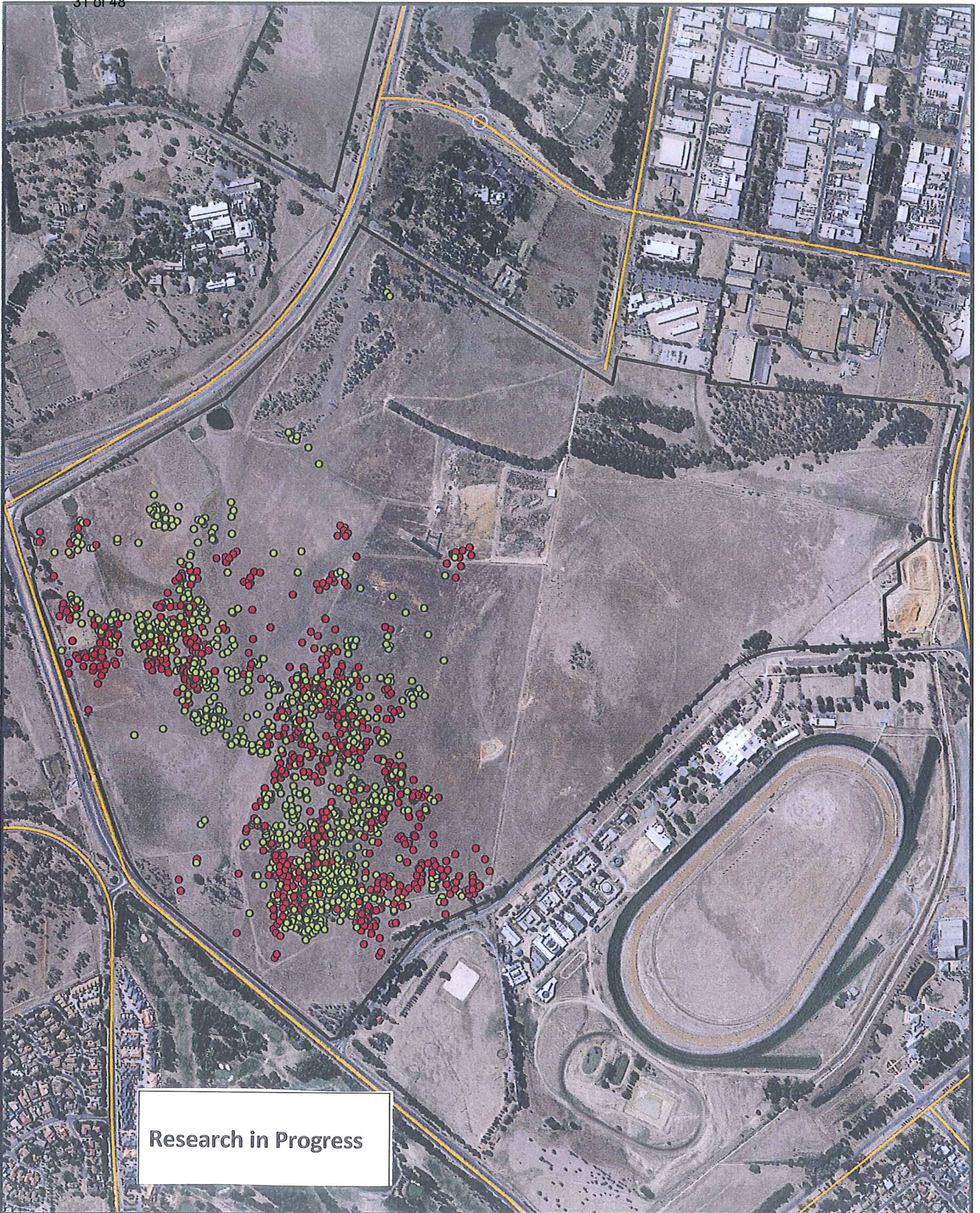
# Grace, Female, Crace Nature Reserve, February 2010 - June 2010

- day location
- night location
- ▭ reserve boundary
- ACT main roads

1:10,000



Note: locations recorded every 50 minutes, only points with HDOP<10 are shown



Research in Progress

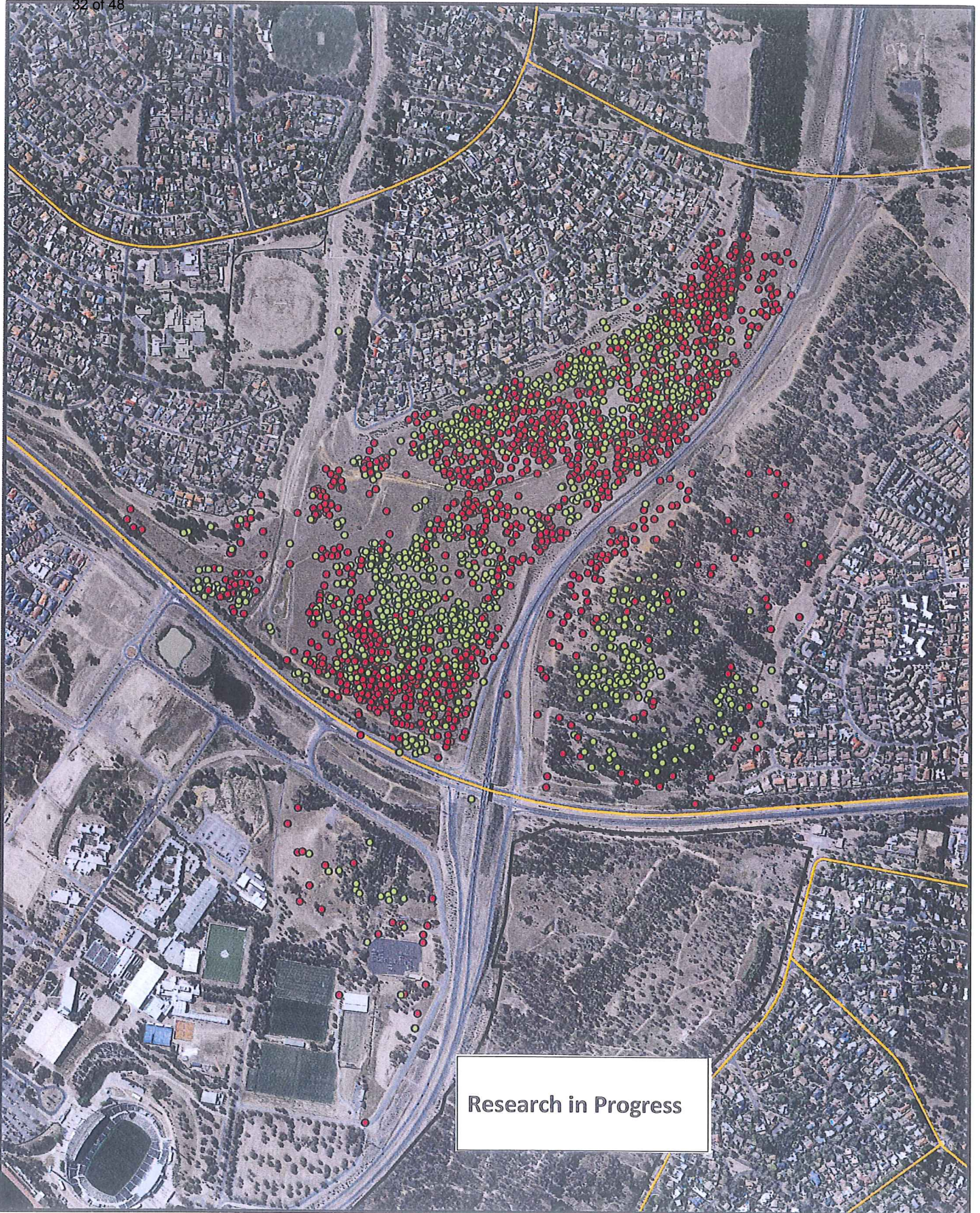
### Grace 2, Female, Grace Nature Reserve, November 2010 - March 2011

- day location
- night location
- ▭ reserve boundary
- ACT main roads

1:10,000



Note: locations recorded every 50 minutes, only points with HDOP<10 are shown




### Hooky, Male, Kaleen Horse Paddocks, January 2010 - October 2010

- day location
- night location
- reserve boundary
- ACT main roads

1:10,000



Note: locations recorded every 50 minutes, only points with HDOP<10 are shown



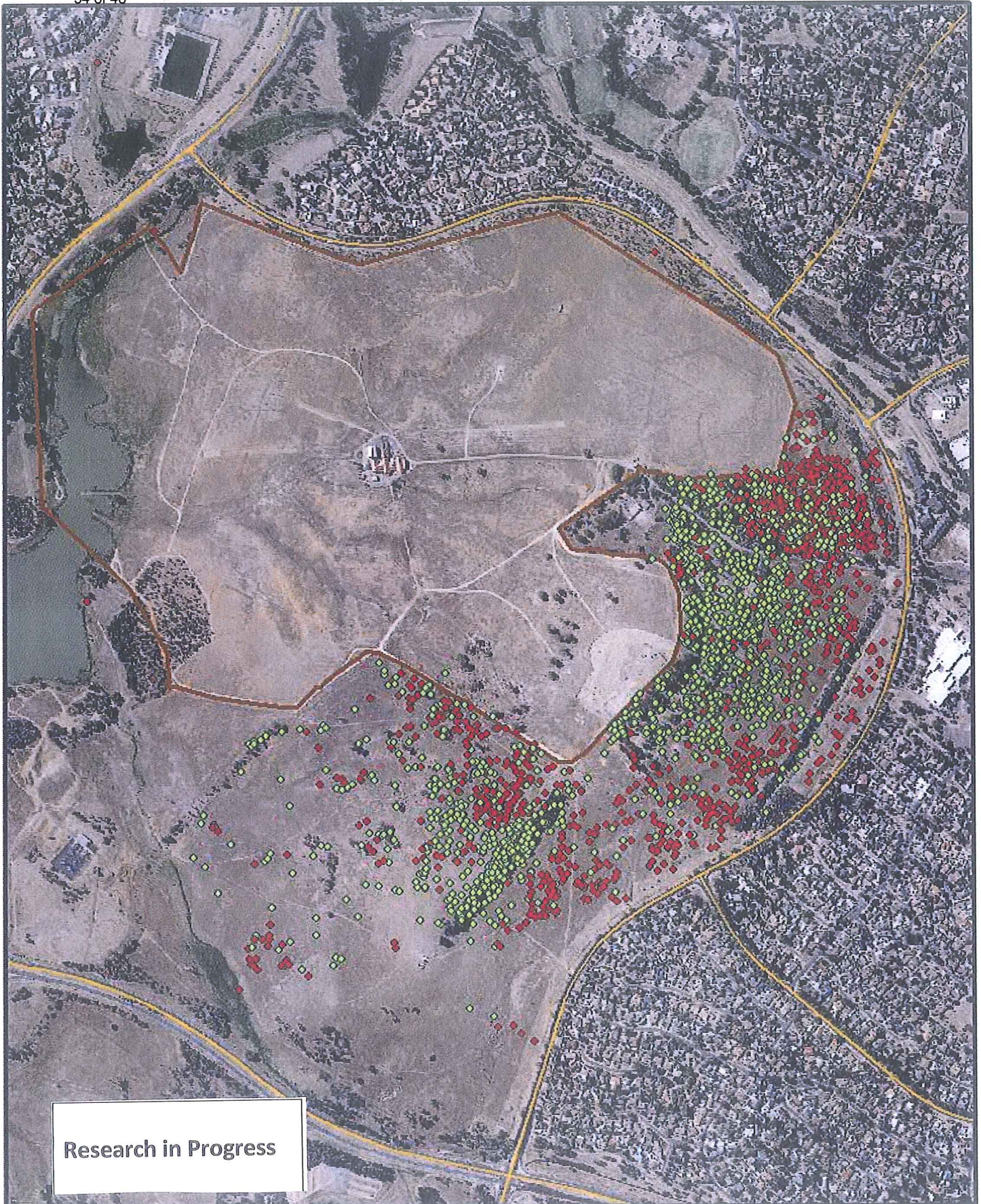
### Hefty, Male, Gungaderra Nature Reserve, January 2010 - November 2010

- day location
- night location
- ▭ reserve boundary
- ACT main roads

1:10,000



Note: locations recorded every 50 minutes, only points with HDOP<10 are shown



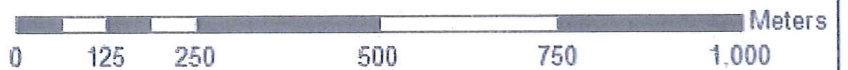
Research in Progress

### Jeddy, Female, Lawson Territory, Jan 2010 - August 2010

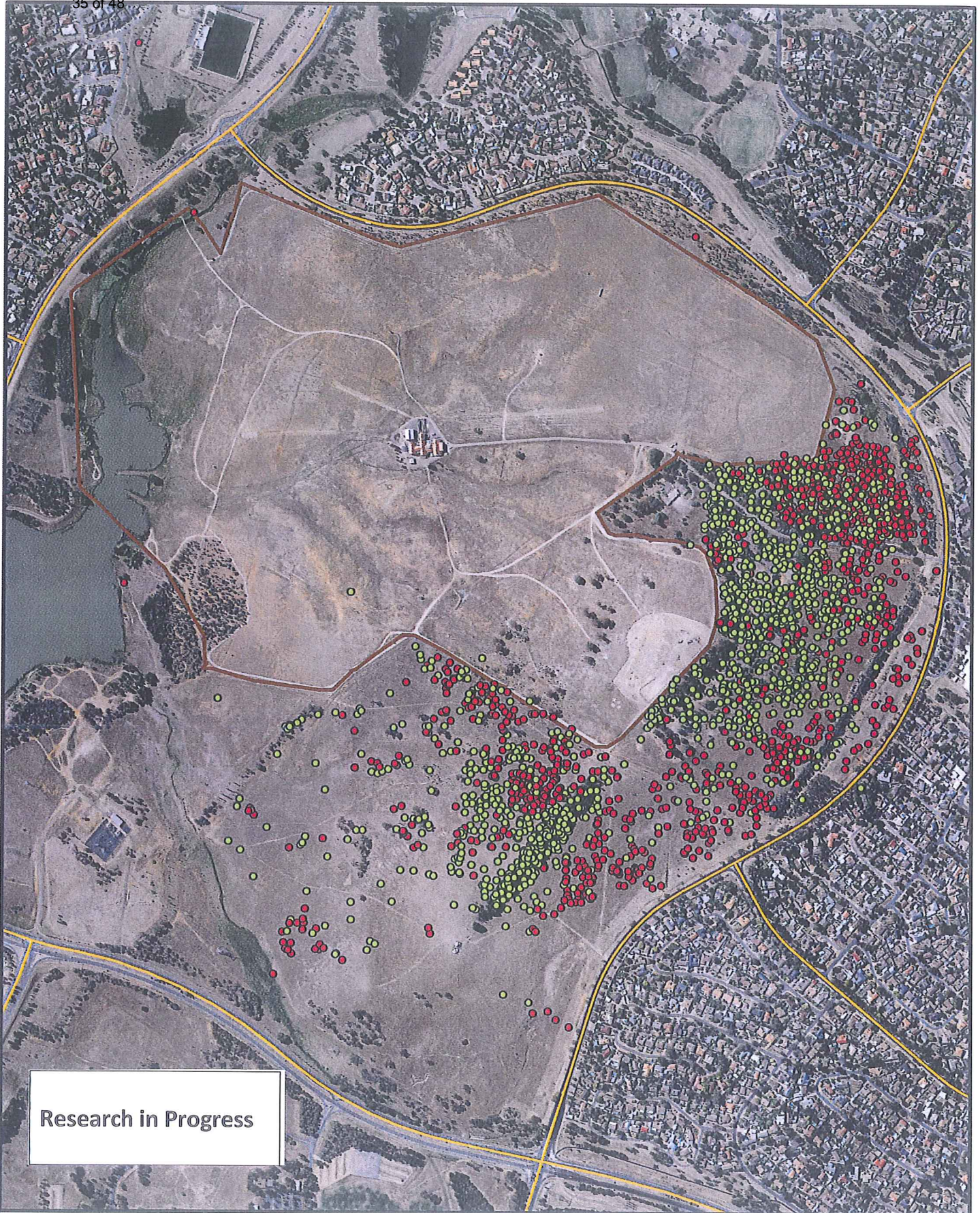
- day location
- night location

- ▭ reserve boundary
- ACT main roads

1:10,000



Note: locations recorded every 50 minutes, only points with HDOP<10 are shown



Research in Progress

### Jeddy, Female, Lawson Territory, January 2010 - August 2010

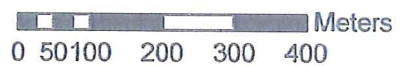
● day location

□ BNTS fence

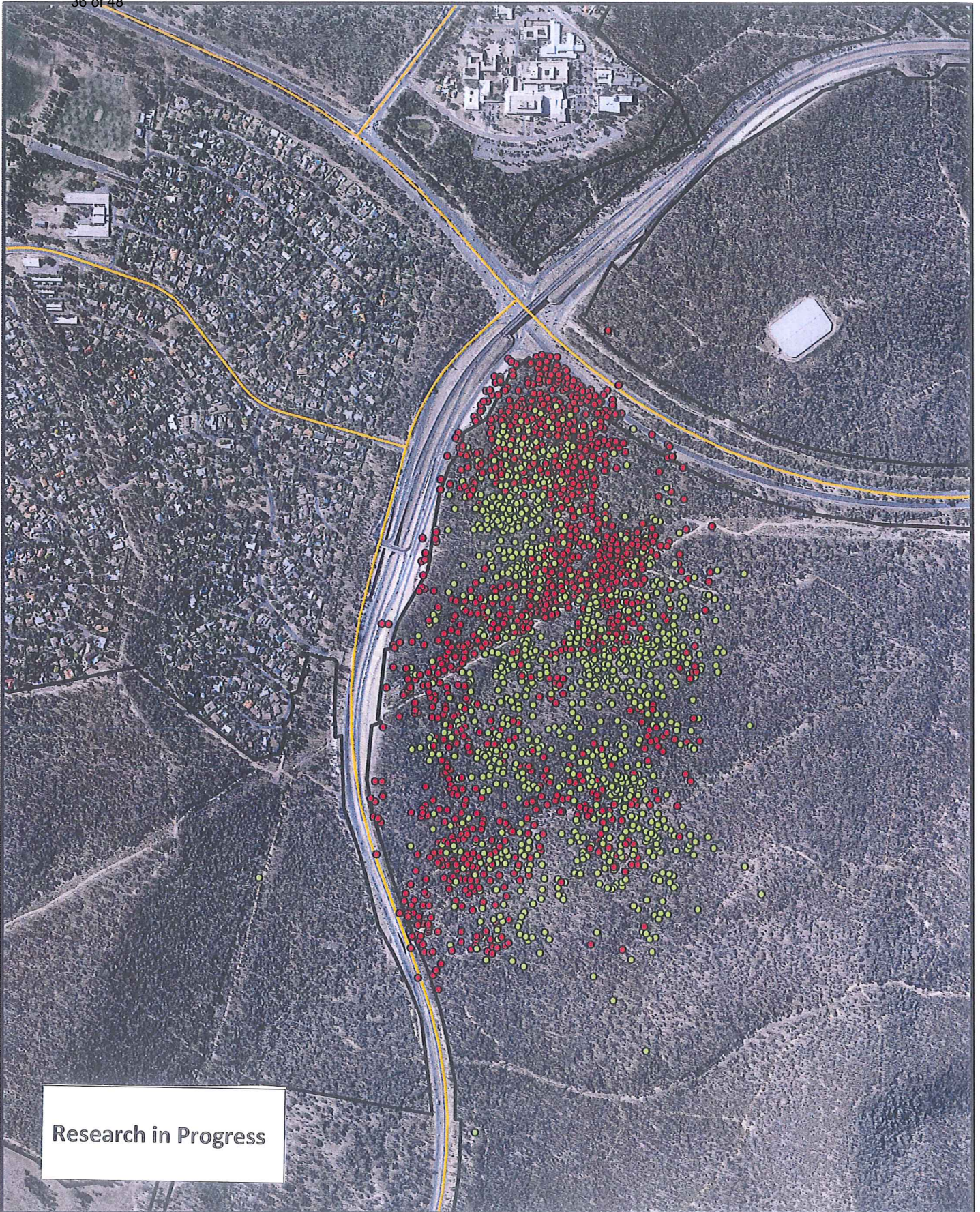
● night location

— ACT main roads

1:10,000



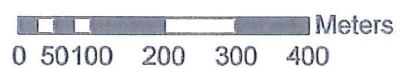
Note: locations recorded every 50 minutes, only points with HDOP<10 are shown



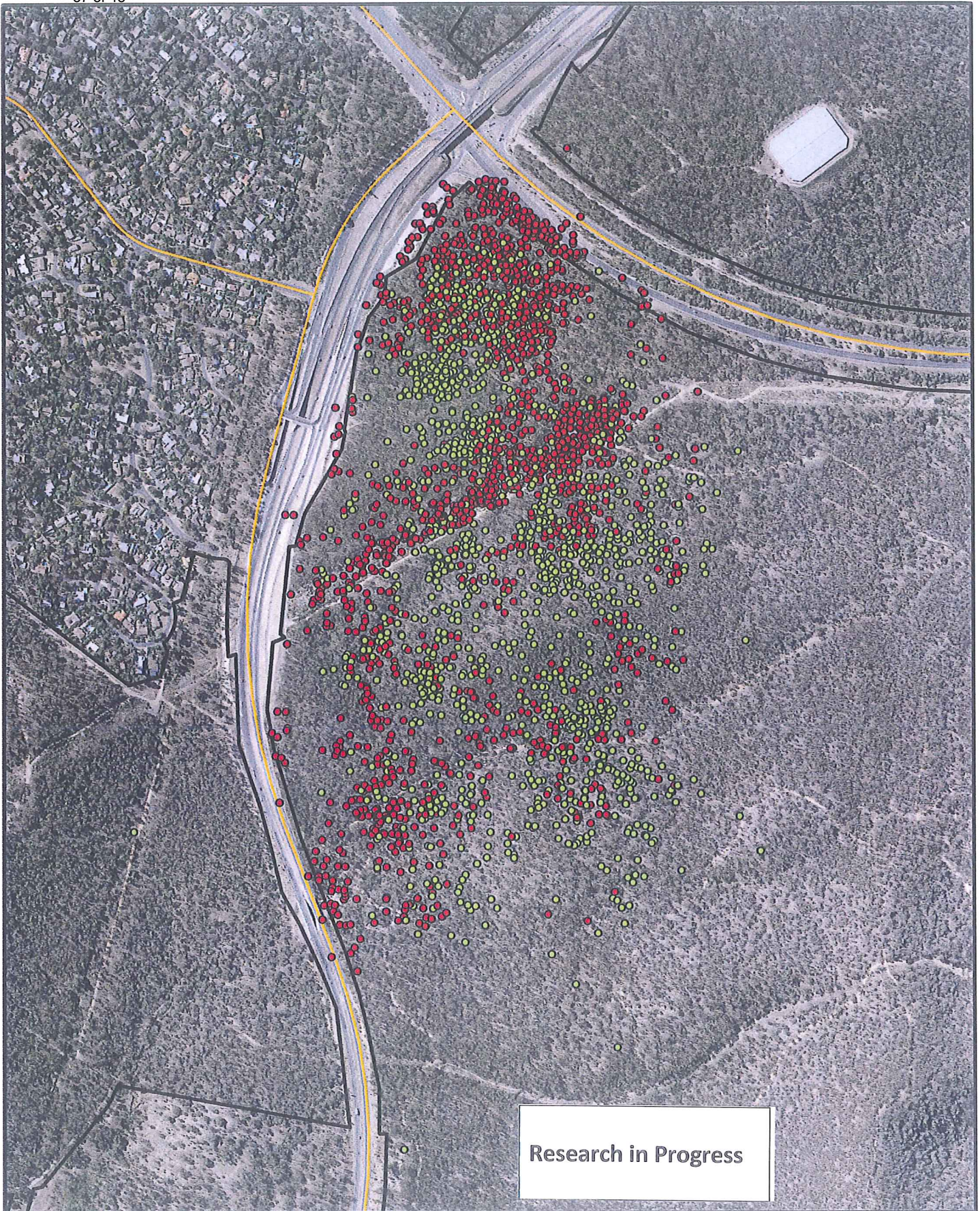
### Lily, Female, Black Mountain Nature Reserve, March 2010 - August 2010

- day location
- night location
- ▭ reserve boundary
- ACT main roads

1:10,000



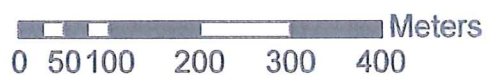
Note: locations recorded every 50 minutes, only points with HDOP<10 are shown



### Lily, Female, Black Mountain Nature Reserve, March 2010 - August 2010

-  day location
-  night location
-  reserve boundary
-  ACT main roads

1:8,000




Note: locations recorded every 50 minutes, only points with HDOP<10 are shown



### Male 2, Googong Foreshores, April 2010 - August 2010

- day location
- night location
- reserve boundary

1:15,000



Note: locations recorded every 50 minutes, only points with HDOP<10 are shown



### Male 1, Googong Foreshores, March 2010 - August 2010

● day location

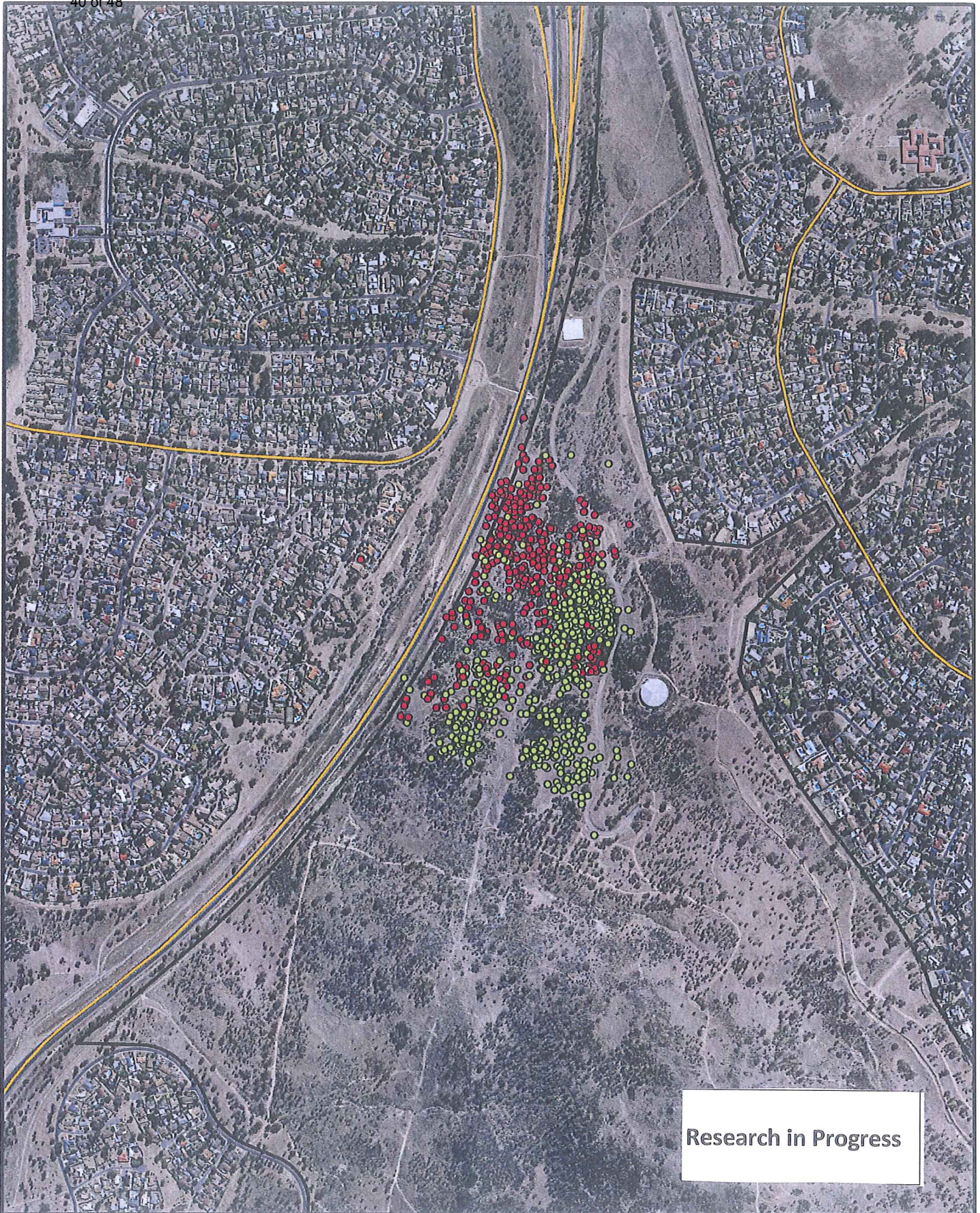
□ reserve boundary

● night location

1:15,000



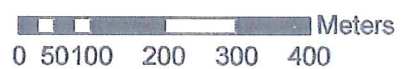
Note: locations recorded every 50 minutes, only points with HDOP<10 are shown



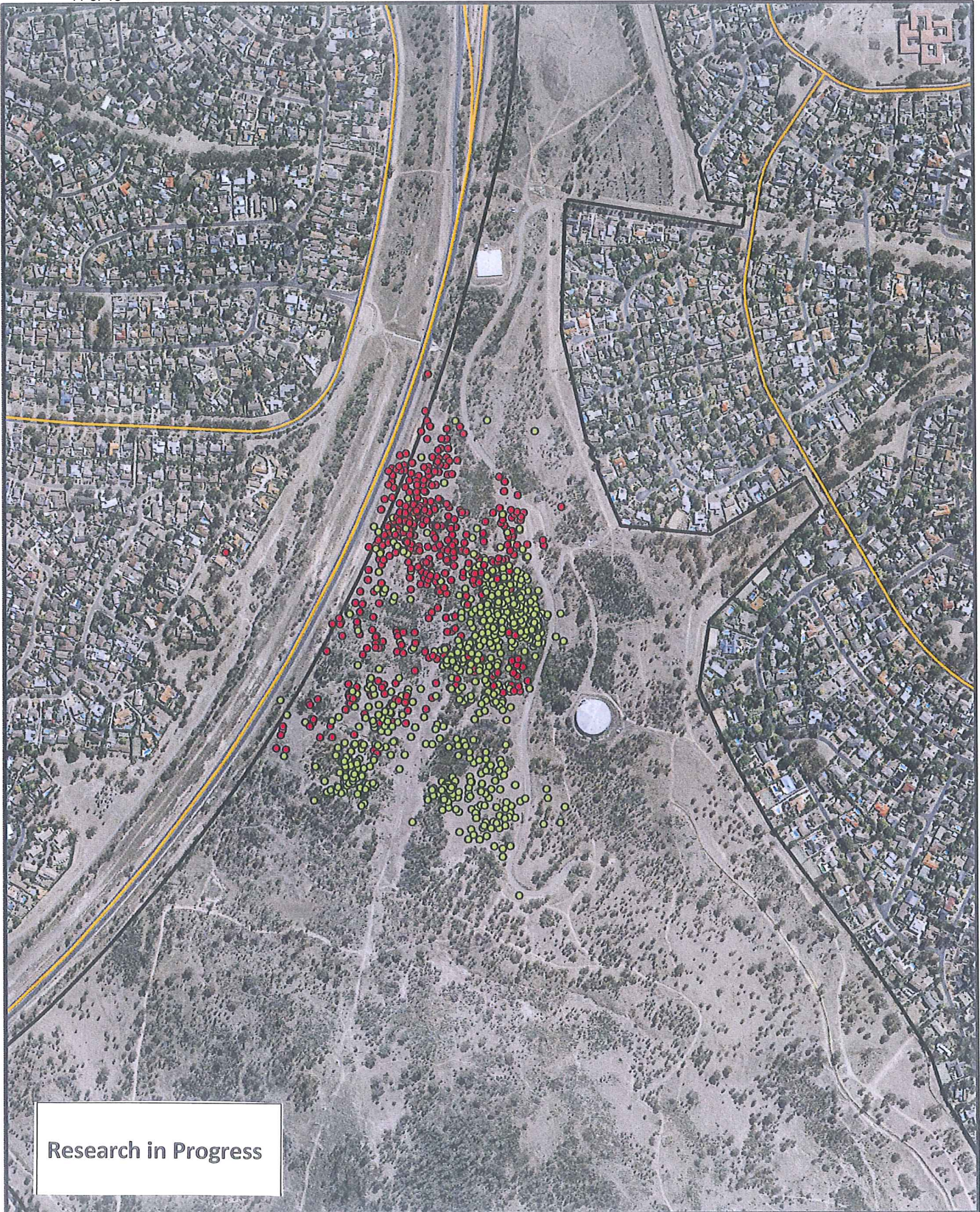
### Mary, Female, Mt Taylor Nature Reserve, November 2009 - December 2009

- day location
- night location
- ▭ reserve boundary
- ACT main roads

1:10,000



Note: locations recorded every 50 minutes, only points with HDOP<10 are shown

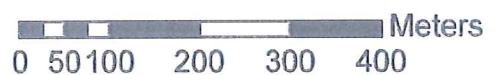


Research in Progress

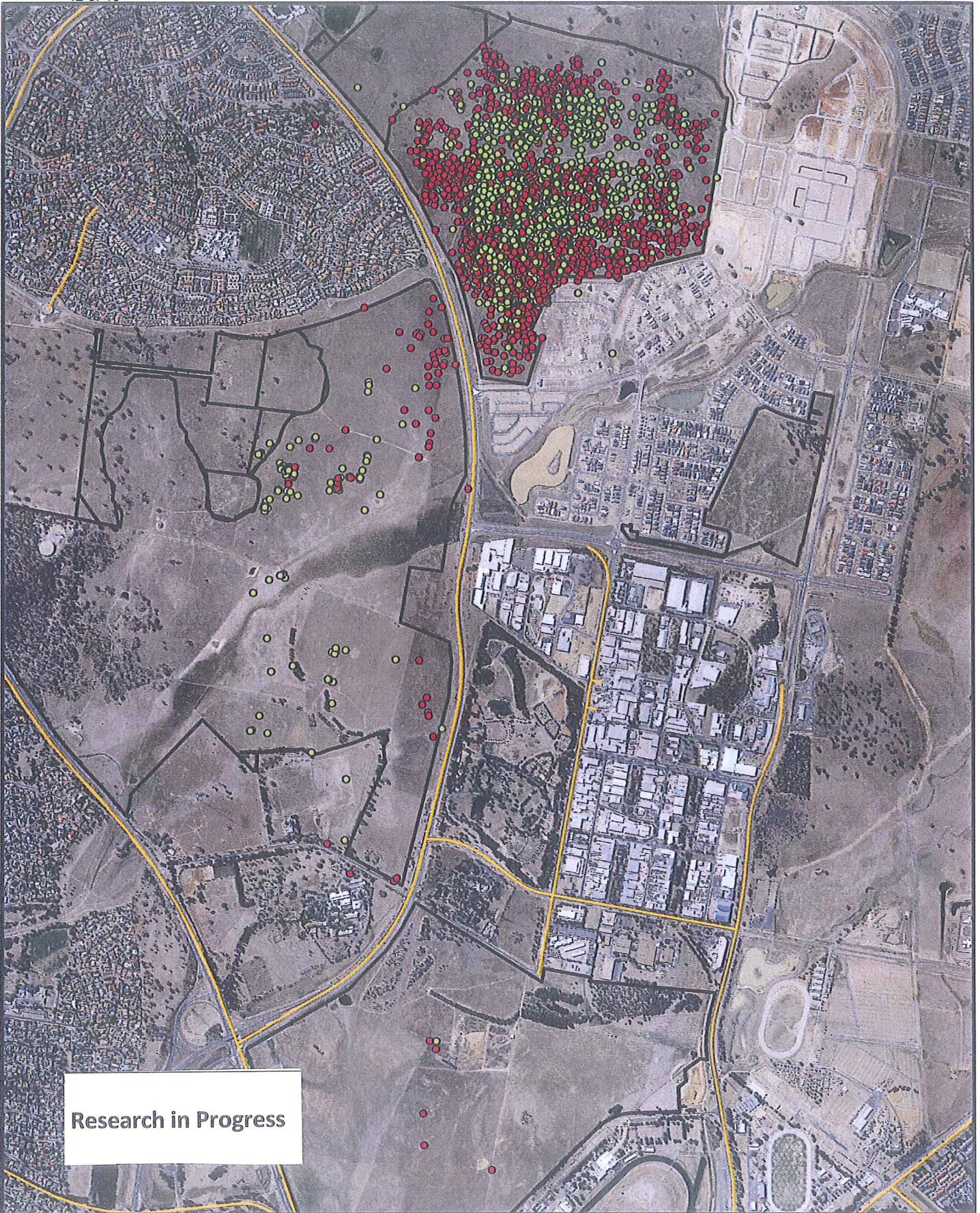
### Mary, Female, Mt Taylor Nature Reserve, November 2009 - December 2009

- day location
- night location
- reserve boundary
- ACT main roads

1:8,000



Note: locations recorded every 50 minutes, only points with HDOP<10 are shown

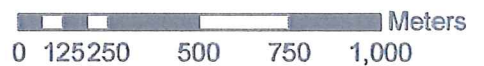


Research in Progress

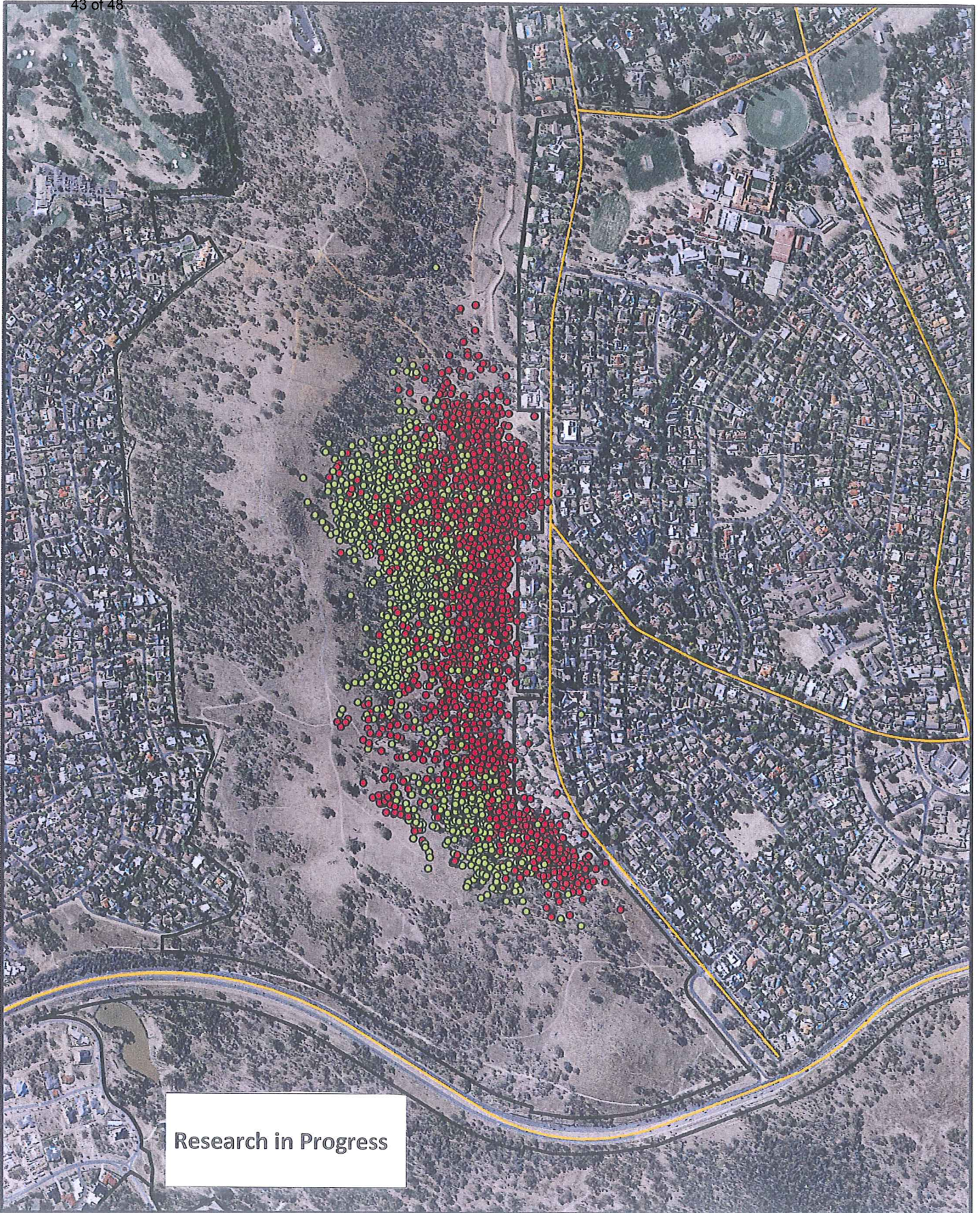
### Molly, Female, Mulanggari Nature Reserve, January 2010 - March 2011

- day location
- night location
- reserve boundary
- ACT main roads

1:20,000



Note: locations recorded every 50 minutes, only points with HDOP<10 are shown

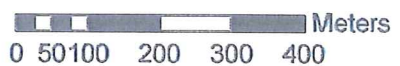


Research in Progress

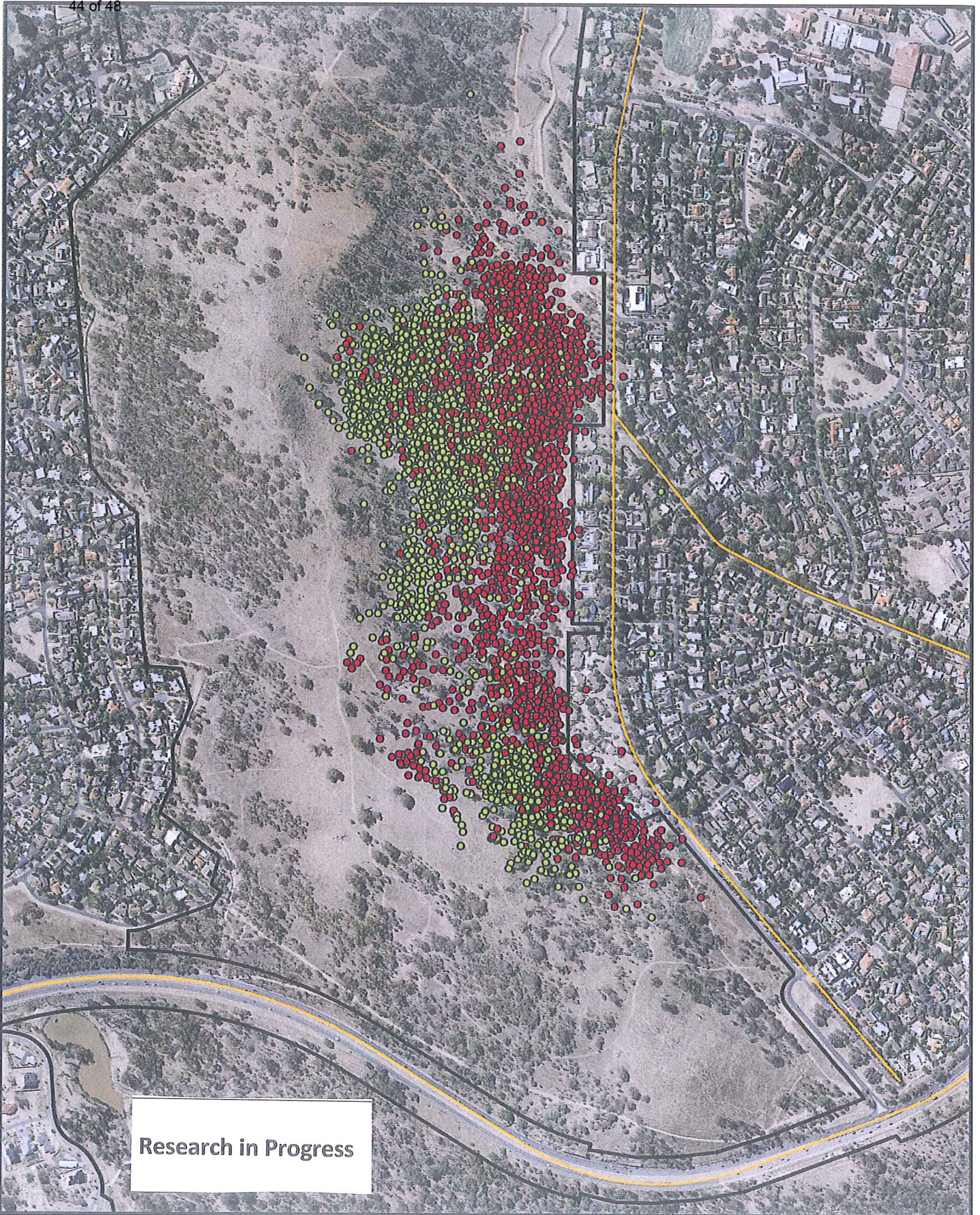
### Ruby, Female, Red Hill Nature Reserve, March 2010 - November 2010

- day location
- night location
- ▭ reserve boundary
- ACT main roads

1:10,000



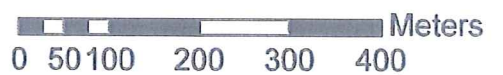
Note: locations recorded every 50 minutes, only points with HDOP<10 are shown



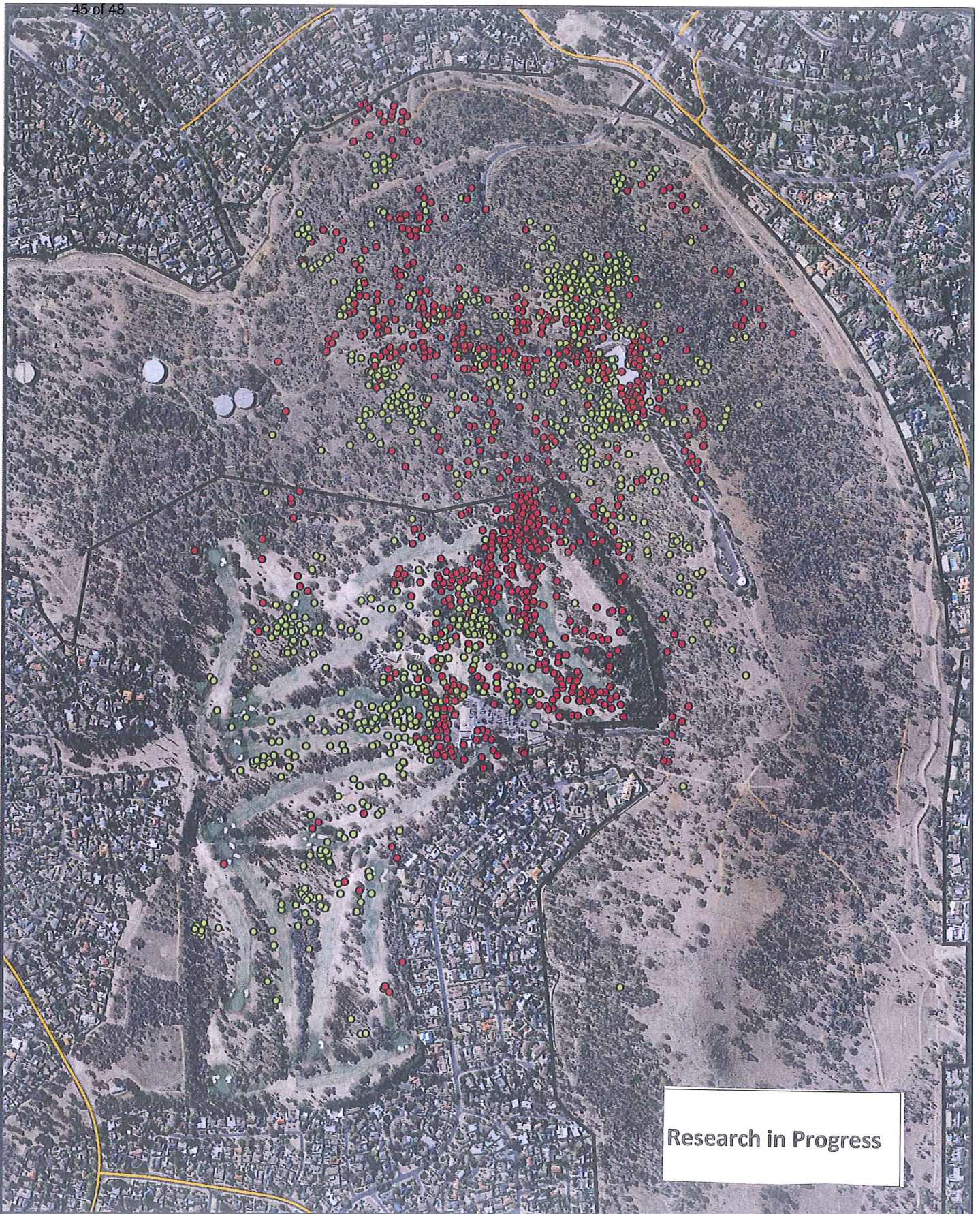
### Ruby, Female, Red Hill Nature Reserve, March 2010 - November 2010

- day location
- night location
- ▭ reserve boundary
- ACT main roads

1:8,000



Note: locations recorded every 50 minutes, only points with HDOP<10 are shown




Research in Progress

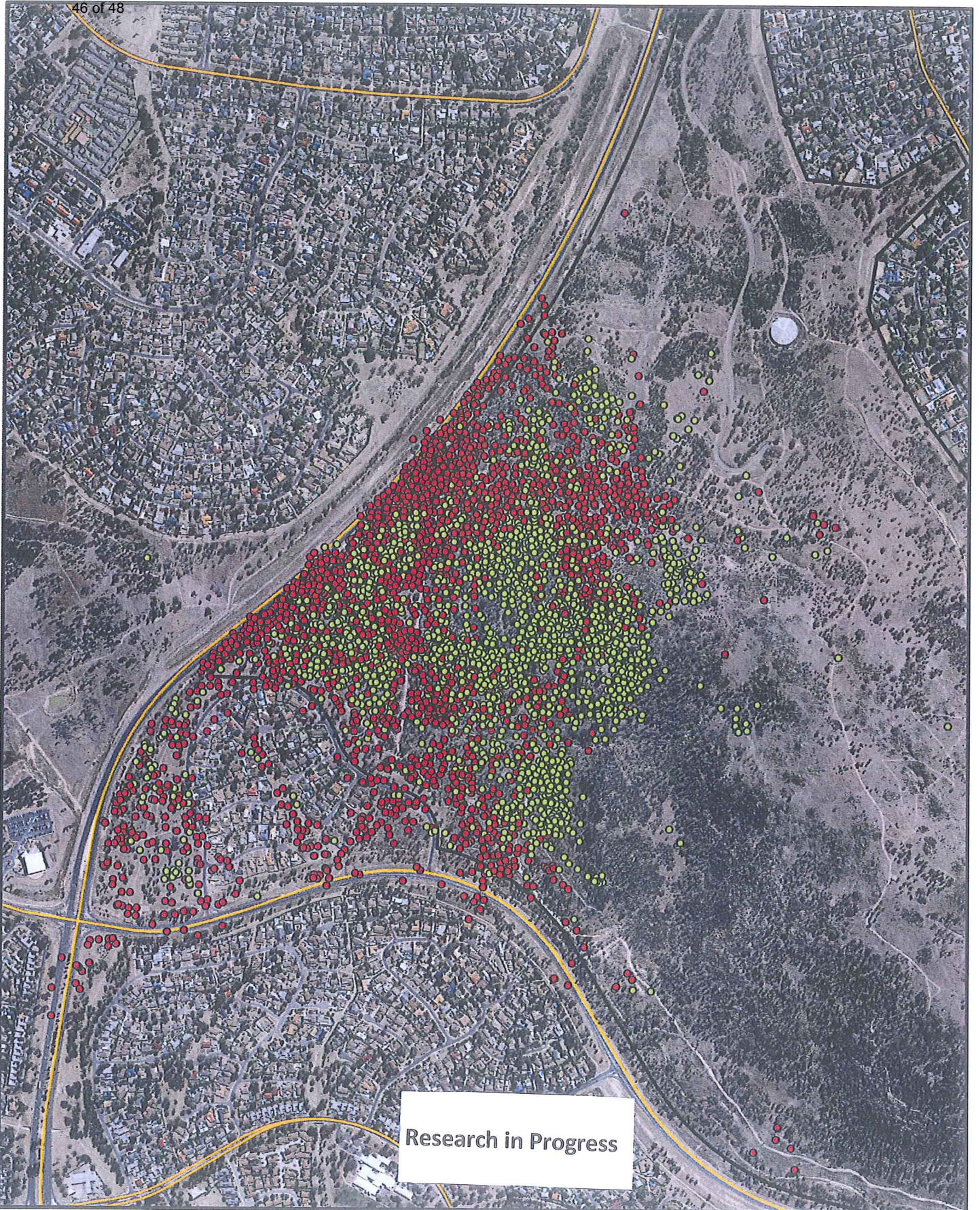
### Rufus, Male, Red Hill Nature Reserve, March 2010 - June 2010

- day location
- night location
- ▭ reserve boundary
- ACT main roads

1:10,000



Note: locations recorded every 50 minutes, only points with HDOP<10 are shown



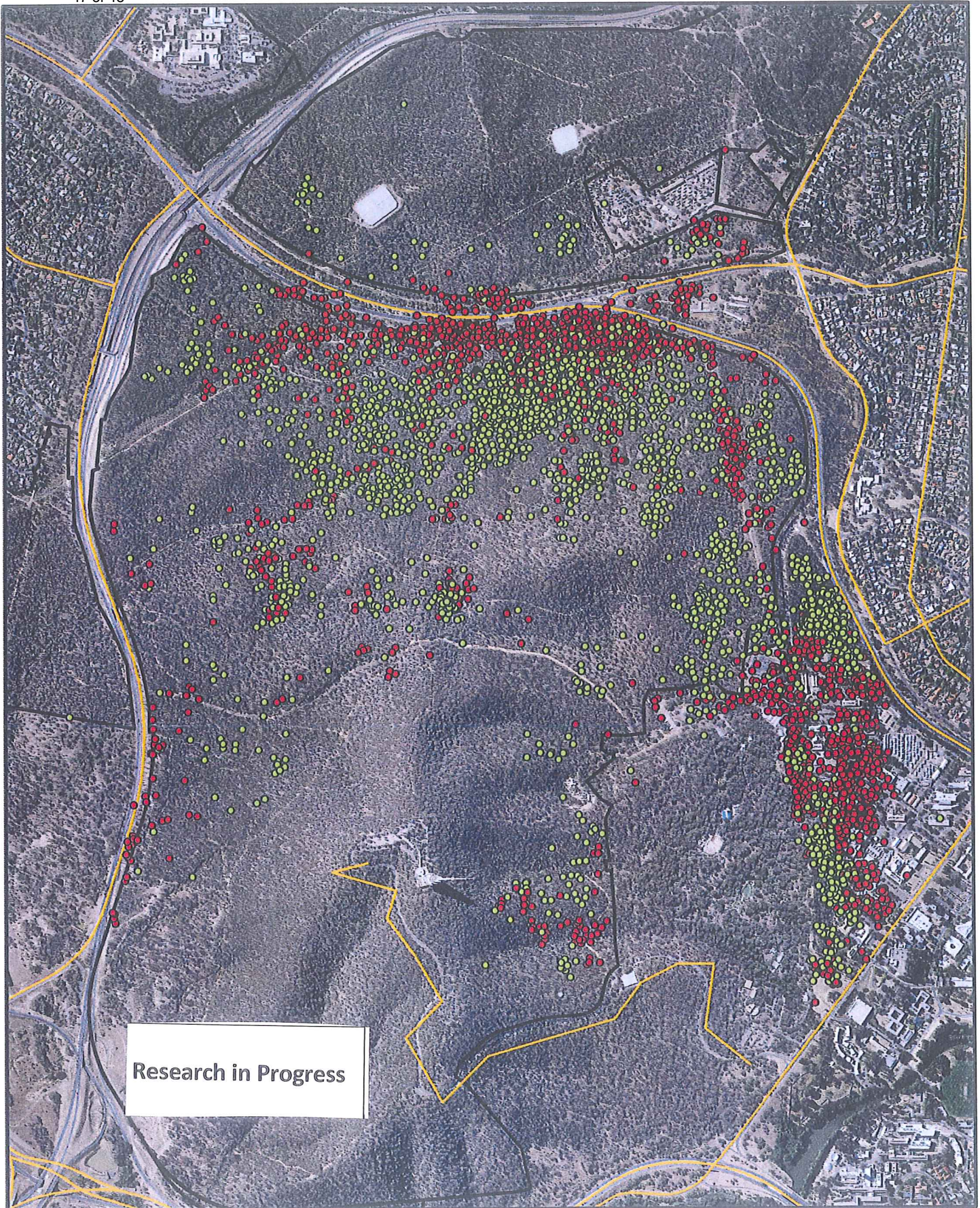
## Taylor, Male, Mt Taylor Nature Reserve, March 2010 - January 2011

- day location
- night location
- reserve boundary
- ACT main roads

1:10,000



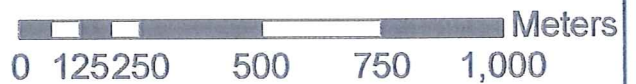
Note: locations recorded every 50 minutes, only points with HDOP<10 are shown



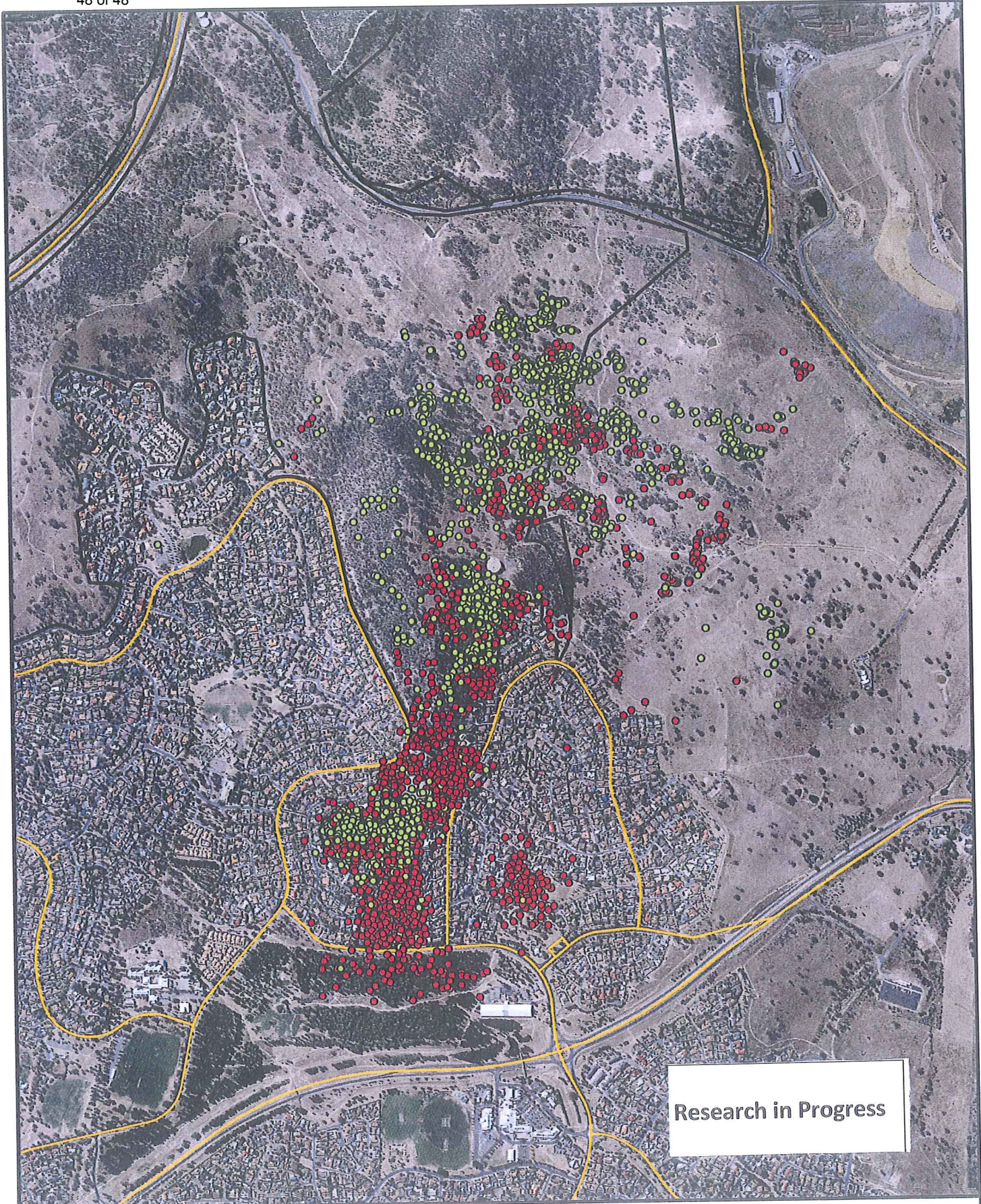
### Vince, Male, Black Mountain Nature Reserve, March 2010 - March 2011

- day location
- night location
- reserve boundary
- ACT main roads

1:15,000




Note: locations recorded every 50 minutes, only points with HDOP<10 are shown



### Wally, Male, Wanniasa Hills Nature Reserve, March 2010 - February 2011

- day location
- night location
- reserve boundary
- ACT main roads

1:15,000



Note: locations recorded every 50 minutes, only points with HDOP<10 are shown