

## Clement, SophieJ

---

**From:** Clement, SophieJ  
**Sent:** Wednesday, 15 July 2015 9:36 AM  
**To:** Gould, Kristy  
**Subject:** FW: Isaacs - project brief  
**Attachments:** image001.png; ProjectBrief-PlanningConsultant.docx; Attachment A - Combined Isaacs Ridge Engatement and Concept Plan low R.pdf; Attachment B - Maps.zip; Attachment C - Preliminary Stakeholder list.pdf

4

Hi Kristy,

From the outlook calendar it looks as though Wade might not be here this week - which I possibly recall him mentioning but I had forgotten! I'm hoping you might be able to take a look at the Isaacs Ridge Project Brief for the request for quotation to be sent to the planning consultants.

A copy of the project brief is attached which also has the mapping I found for the area - are you able to confirm if this mapping is correct?

I might call to check in, make sure that all makes sense.

Cheers,  
Sophie

**From:** Clement, SophieJ  
**Sent:** Tuesday, 14 July 2015 11:32 AM  
**To:** Young, Wade  
**Cc:** Jeffress, Stuart  
**Subject:** Isaacs - project brief

Hi Wade,

Isaacs Ridge trails Brief to the planning consultant is attached for your review and comment. I have also copied in Stu in case he wants to add anything?

One thought - should we add the Canberra Nature Park PoM as background doc???

Sophie

---

Sophie Clement | Project Officer  
Phone 02 6207 4857  
DESIGN & DEVELOPMENT | CAPITAL WORKS DESIGN & DELIVERY | ROADS & PUBLIC TRANSPORT  
DIVISION | TERRITORY & MUNICIPAL SERVICES |  
Macarthur House | 12 Wattle St LYNEHAM | GPO Box 158 Canberra ACT 2601 |

[ACTGov\_TaMS\_inline]

\*Think before you print: 1 ream of paper=6% of a tree and 5.4kg of CO<sub>2</sub> in the atmosphere;  
3 sheets of A4 paper=1 litre of water



Handwritten notes and scribbles at the top of the page.



ENVIRONMENTAL  
RECREATIONAL  
PLANNING  
FACILITATION

anthonyburton.com.au

Anthony Burton and Associates

Primary Author: Anthony Burton

Document Version: 1.0

Revision	Date	Prepared by	Reviewed by	Approved by
0	16 November 2014	A Burton		

Release Date: 17 November 2014





ANTHONY  
BURTON  
& ASSOCIATES

ENVIRONMENTAL  
RECREATIONAL  
PLANNING  
FACILITATION

anthonyburton.com.au

#### Suggested citation

Anthony Burton and Associates (2014). Isaacs Ridge Recreation Facility Community Engagement and Concept Plan, Territory and Municipal Services Directorate, Australia

All Photos in this report are by Anthony Burton unless otherwise identified. Reproduction of these photos is to be attributed as such.

---

#### Disclaimer

This document may only be used for the purpose for which it was commissioned and in accordance with the contract between Anthony Burton and Associates and Territory and Municipal Services Directorate, ACT Government (TAMSD).

Anthony Burton and Associates accepts no liability or responsibility whatsoever for or in respect of any use or reliance upon this report and its supporting material by any third party. Information provided is not intended to be a substitute for site-specific assessment or legal advice. In relation to any matter. Unauthorised use of this report in any form is prohibited.

Isaacs Ridge Recreation Facility Community Engagement and Concept Plan has been prepared by Anthony Burton and Associates for Territory and Municipal Services Directorate, on behalf of the ACT Government. This document is the work of Anthony Burton and Associates and does not necessarily reflect the views or opinions of Territory and Municipal Services Directorate or the ACT Government



ANTHONY  
BURTON  
& ASSOCIATES

ENVIRONMENTAL  
RECREATIONAL  
PLANNING  
FACILITATION



ENVIRONMENTAL  
RECREATIONAL  
PLANNING  
FACILITATION

[anthonyburton.com.au](http://anthonyburton.com.au)

### Anthony Burton and Associates



#### Anthony Burton – Principal

Principal - Mr Anthony Burton is a member of the Planning Institute of Australia (PIA) and the Environment Institute of Australia and New Zealand. He is a nationally recognised planner with experience in recreation, urban, health and social planning and is currently finalising his PhD with the University of Western Sydney. He has 14 years experience as a planner with the ACT Government, non-government organisations and now in private practice.



## Table of Contents

1. EXECUTIVE SUMMARY	6
2. BACKGROUND:	7
3. ISAACS RIDGE RECREATION FACILITY COMMUNITY ENGAGEMENT	9
3.1 PLAN HOW TO ENGAGE WITH THE COMMUNITY	9
3.2 WHO NEEDS TO BE ENGAGED?	9
3.3 CONSULTATION METHODOLOGY	9
4. DEVELOPMENT OF A MASTER PLAN	10
4.1 WHY DEVELOP A MASTER PLAN FOR THE SITE?	10
4.2 WHAT ARE THE CONSTRAINTS AND OPPORTUNITIES OF THE SITE?	10
4.3 WHAT ACTIVITIES MAY APPROPRIATE WITHIN ISAACS RIDGE?	10
4.3.1 PEDESTRIAN AND/OR MULTI-USE TRAILS	10
4.3.2 MOUNTAIN BIKE AND MULTI-USE TRAILS	11
4.3.3 POTENTIAL DOWN HILL CORRIDORS	12
4.3.4 EQUESTRIAN USE	13
4.4 WHAT ACTIVITIES ARE NOT APPROPRIATE WITHIN ISAACS RIDGE?	13
5. COST ESTIMATE FOR DEVELOPMENT	14
6. HOW CAN PCS WORK WITH EVENT MANAGERS?	17
6.1 RISK MANAGEMENT	17
6.1.1 EMERGENCY MANAGEMENT, RESPONSE & ACCESS	18
6.2 INSURANCES	18
6.3 TRAFFIC MANAGEMENT AND PARKING	18
6.4 CROWD CONTROL	19
6.5 EVENT SIGNAGE	19
6.6 FIRE CONTROL	19
6.7 WASTE MANAGEMENT	19
6.8 NOISE MANAGEMENT	19
6.9 LIGHTING PROVISION	20
6.10 ON SITE CAMPING	20



## 2 Background:

Isaacs is a suburb located in the Woden District and has a population of ~2,300 people. The bulk of the suburb was constructed in the late 1980's and consists mainly of large, single detached housing stock. Isaacs is bounded by Yamba Drive, Ngunawal Drive and Long Gully Road and neighbours the suburbs of O'Malley, Mawson and Farrer.

Located directly to the east of the suburb is Isaacs Ridge, part of Canberra Nature Park and a small commercial pine plantation of approximately 23 Ha. This plantation is also known as the Long Gully pine plantation.

Isaacs Ridge has significant value to the local community as a recreational venue and landscape setting for the suburb. It has further value to the broader Canberra community and has been used extensively as a recreational venue both formally and informally by equestrians, mountain bike riders, mountain runners and orienteers. Mountain bike racing, both Downhill and Cross Country have been formally using the site to stage events since 1992 and potentially earlier.

Recently Canberra Off-Road Cyclists (CORC) approached ACT Parks and Conservation Service (PCS) to gain approval to run a club based downhill event using an existing trail on the southwest slopes of Isaacs Ridge. This prompted PCS to review the use of the reserve and, in particular, its use for downhill mountain biking.

PCS staff have concerns with:

- The alignment of the trail and the nature of a series of road crossings,
- The safety of the trail, and
- The use of the trail outside of competition.

PCS have engaged Anthony Burton and Associates to

- To identify an initial path forward for engaging the recreational community, in particular mountain bike riders, in the development and management of recreational assets (mountain bike and multi-use trails) that the land manager (Parks and Conservation Service) is prepared to allow with land managed by them.
- To identify how PCS can safely, legally and collaboratively permit Downhill MTB riding in Isaacs Ridge, in particular in formal event activities.
- Develop a cost estimate for a range of options for the ongoing development of the site including:
  - o The development and implementation of a community engagement and consultation plan
  - o The development of a full or partial master plan
  - o The development of the area as a recreational venue including costs of infrastructure such as trails and supportive infrastructure

PCS recognise that mountain biking can be hazardous and that trails may include unmarked obstacles and hazards such as sticks, rocks, logs, trees, steep inclines, drop-offs and loose surfaces.

These trails may include extremely steep, rough and rocky terrain. They specifically recognise that any riders who are attempting these trails do so at their own risk.

PCS also identify that some trails within Isaacs Ridge cross fire roads that are trafficked by management vehicles and used by others. The safety of all users of the park is paramount and PCS wish to identify safe ways that all people can use and enjoy Isaacs Ridge.

### 3 Isaacs Ridge Recreation Facility Community Engagement

#### 3.1 Plan how to engage with the community

A key to the on-going success of a facility is the engagement and ownership that the local community and user groups feel. As such, community consultation is a key to opening the door and beginning that appropriate level of community engagement. Anthony Burton and Associates would recommend a mixed-use methodology to complete an appropriate level of consultation:

#### 3.2 Who needs to be engaged?

As a minimum, the following groups should be engaged:

- The mountain bike community (CORC);
- Local community (Residents of Isaacs);
- The equestrian community (ACT Equestrian Association);
- Park care representatives;
- Rural leases adjoining Isaacs Ridge (including the riding schools); and
- PCS Staff.

#### 3.3 Consultation methodology

- A series of 5-7 qualitative independent interviews with key stakeholders. A matrix of key ideas should be developed and thematically analysed.
- An online self-selecting quantitative survey tool run through the ACT Government's "Time to Talk" website ([www.timetotalk.act.gov.au](http://www.timetotalk.act.gov.au)) incorporating 10-12 questions with multiple choice and free text options to allow for the capture of additional qualitative data. This consultation platform should be advertised through government networks, at the local shops close by the venue, on-line through sites like, but not limited to "The Riot Act", "The Berm" and "Rotorburr" and in newspapers (Canberra Times and the Chronicle).
- A face-to-face community information session(s), at local shops with an opportunity to discuss the project with government representatives and other community members.

Individuals and organisations could also be invited to write directly to Anthony Burton & Associates to raise specific concerns.

## 4 Development of a Master Plan

### 4.1 Why develop a master plan for the site?

A master plan for the site identifies current and future potential use for the site through the constraints that the area has. Getting a master plan right enhances an area, maintains community engagement and ultimately reduces management challenges.

### 4.2 What are the constraints and opportunities of the site?

A desk top review of Isaacs Ridge identifies that it has a number of potential constraints that include but are not limited to:

- Proximity to residential areas
- A range of uses (that are potentially in conflict with each other);
- Steep topography (also considered a benefit); and
- Areas of conservation value.

The desktop review also identifies a number of opportunities that lend it to being an active recreational hub for the inner south including:

- Proximity to residential areas
- A range of existing user groups already exist;
- Links to the Centenary Trail; and
- Steep topography.

### 4.3 What Activities may appropriate within Isaacs Ridge?

Within Isaacs Ridge there is potential for:

- Mountain bike specific trails (specifically down hill trails);
- Multi-use trails;
- Equestrian Trails; and
- Walking Only Trails.

#### 4.3.1 Pedestrian and/or multi-use trails

Isaacs ridge is a popular spot for local residents to walk and run. The provision of trails running

through appropriate treed areas of the reserve would likely enhance the recreation value of the reserve.

#### 4.3.2 Mountain bike and multi-use trails

The International Mountain Biking Association (IMBA) has developed principles for designing and locating sustainable mountain bike and multi-use tracks. Detailed guidelines for implementing these principles need to be implemented so that:

- The need for on going maintenance is minimised (maintenance will still be needed);
- Trails are safe, but interesting and, where appropriate, challenging;
- Aligned on appropriate gradients relative to the topography;
- Impacts upon flora and fauna is minimised;
- Water flows (to reduce erosion and sediment movement, track widening) are managed (noting that gullies are likely to be key features used in design); and
- User conflict is managed; and trail users are confined to the tracks.
- Located in a way that is sympathetic to the natural values of the area.

Any cross-country trails must be functional to pedestrians and mountain bike riders.

- All trails except the downhill will be bi-directional

To do this trails should:

- Adopt a 'Rolling Contour Trail' design
- Use of out-sloped full bench tread with frequent rolling grade dips
- Use rock armouring and natural rock to harden the tread surface to increase its resistance and stability where required
- Manage risk by providing safe, well maintained, well sign-posted and appropriately located trails and trail features.

Be maintained to an appropriate standard on an ongoing basis

#### 4.3.3 Potential Down Hill Corridors

Downhillers are usually advanced riders who use sophisticated equipment specifically designed for descending challenging trails. That, by their nature will incorporate rocks, logs, dirt jumps and drop offs. Since downhill bikes are heavy, riders tend to seek trails with vehicle access to the start of the trail. Within Majura pines the potential for 'shuttled runs' is limited with no open road access to the upper slopes of the reserve.



Within Isaacs Ridge is ample opportunity for a number of downhill trails including less advanced and advanced downhill sections. A less advanced trail should be:

- Designed for mountain bike riders only;
- Fast and open;
- Be designed so that a rider on most mountain bikes could ride it; and
- This section could form part of an intermediate to advanced level cross country section.

Intermediate to advanced level sections already exist in the south western section of the park. The further development of this area, aimed at a higher level of riders could include:

- Designed for mountain bike riders only;
- Significant technical sections including off camber turns, rock gardens, drop offs, jumps and higher speed sections catering for a broad range of users and riding styles to provide challenging and interesting options;
- Be designed to accommodate club level downhill events with the potential to allow for higher-level events as needed.
- Where these trails cross management tracks, design and signage identifying the issue will be used to maximise safety and minimise potential user conflict.

#### 4.3.4 Equestrian Use

Isaacs ridge is a popular equestrian area with riding schools and horse agistment paddocks located close by. Existing equestrian opportunities are not to be diminished with the additional of additional users.

If a cyclist or another person encounters a horse they:

- Should yield to horses by stopping and asking permission of the horse rider to pass.
- Must allow horse riders time to position their horses for safety.
- Should not ring bells as they may startle a horse - voice contact is preferable. A frightened horse is a danger to you, the horse rider and other park users.
- Should not to pass within a metre of a horse as they may kick if startled and have considerable reach.

The equestrian trails should be developed based upon their needs, safety, minimising potential conflicts and meeting local expectations. Under these principles the trails that are identified as Equestrian trails will, necessarily, need to bypass the higher speed mountain bike only down hill corridor(s). As a result these trails will, by and large be located on existing fire roads adjacent and, potentially, several short sections of wide single tracks (bridlepaths). These trails should not be viewed in isolation but as a loop(s) in the context of the broader equestrian network.

The aim is for these routes to be suitable for novices and more experienced riders, social groups and others seeking a relatively short distance trail riding. These routes support the riding schools and commercial trail riding opportunities in the area.

#### 4.4 What Activities are not appropriate within Isaacs Ridge?

The small size of the site, the focus on active, non-motorised recreation combined with the conservation values and the proximity of the venue to residential blocks precludes the site being used for motorised sport such as rally driving and trail-bike (motor bike) Riding. The government currently provides some trail bike facilities in Fairbairn and is investigating dedicated trail bike facilities to the west of Canberra.

## 5 Cost estimate for development

This section will identify approximate costs of:

- The development and implementation of a community engagement and consultation plan
- The development of a full or partial master plan
- The development of the area as a recreational venue including costs of infrastructure such as trails and supportive infrastructure

Development and implementation of a community engagement and consultation plan

Community Engagement Protocol	300
Community Workshop (Preparation and Facilitation)	600
Specific Stakeholder Consultation	1400

"Time to Talk" Survey

200

Question set up. Remainder undertaken by TAMS Staff

Interpretation and Development of Stakeholder draft report

2400

Final Stakeholder Report

1200

\$6,100

Master plan cost estimates are based on simple trails based Master Plan that is developed as a result of community consultation.

Development of approved master planned trail network & consultation	
Initial alignment planning and mapping	3000
	1500
Additional consultation including onsite walk throughs	3000
Finalised master planning	3000
	\$10,500

Cost estimates for the development of the trails are a guide based on current market rates only. More specific pricing is available on request<sup>1</sup>. Given that no trails have been planned it is difficult to estimate the total potential cost.

Tasks	Professional Trail Construction	Professional Trail Maintenance	Hybrid <sup>2</sup>	Volunteer Trail Construction	Volunteer Trail Maintenance	Hybrid <sup>2</sup>
	Per Km	Per Km	Per Km	Per Km	Per Km	Per Km
<b>Approximate Construction costs</b>						
Downhill	25,000	2000	20,000	4,000	500	1500
Multi-Use	20,000	250-500	17,000	3,000	250	1250
XC	20,000	250-500	17,000	3,000	250	1250

\*

<sup>1</sup> Noting that the cost of trail development depends upon a range of factors including soil, slope, ease of access and trail feature among others

<sup>2</sup> Hybrid models are the least preferred model for professional builders but can be favoured by the community

## 6 How can PCS work with event managers?

This section will identify how PCS could work collaboratively with event partners to allow legal and safe Downhill MTB racing on Isaacs Ridge and could inform other formal events and activities within the reserve.

PCS recognise that mountain biking can be hazardous and that trails may include unmarked obstacles and hazards such as sticks, rocks, logs, trees, steep inclines, drop-offs and loose surfaces. These trails may include extremely steep, rough and rocky terrain. They specifically recognise that any riders who are attempting these trails do so at their own risk.

PCS also identify that some trails within Isaacs Ridge cross fire roads that are trafficked by management vehicles and used by others. The safety of all users of the park is paramount and PCS wish to identify safe ways that all people can use and enjoy Isaacs Ridge.

This section will cover:

- Risk management
- Insurance
- Traffic management
- Crowd Control
- Event signage
- Fire control
- Waste management
- Noise management
- Lighting
- Camping.

### 6.1 Risk management

There are clearly risks associated with undertaking activities within Isaacs Ridge. To mitigate these risks a Safety Plan must be prepared at least once per annum. It is the joint responsibility of PCS and the event manager to ensure accuracy of the plan.

### 6.1.1.1 Emergency Management, Response & Access

PCS are to name/number access gates and inform event managers prior to any event being held on Isaacs Ridge.

Isaacs Ridge has mobile phone coverage across most parts of the Park however; there may be some areas, where coverage is limited or not available. In the event of an emergency or a serious accident, users, in the first instance, are to contact the emergency services via mobile phone if available.

In all cases, the PCS manager is to be contacted immediately to ensure the emergency vehicle/s have access to the appropriate area. In order to ensure the emergency services and PCS manager receive the most accurate information, the following must be advised:

- Your name;
- Your location. Be specific (attempt to give distances and reference points if possible);
- What is the problem (describe the emergency, provide as much information as possible such as injured person, how it happened, obvious visual injury, etc)
- How the emergency services get to your location (Describe which gate to enter, etc)

Additional safety measures should be implemented for an event such as:

- The Event Management volunteers/staff communicating via designated radios.
- The appropriate emergency services will be advised of an event.
- The Event management staff to ensure the presence of qualified First Aid.
- The inclusion of specific safety management plans, identifying key access points, egress areas and the necessary assembly areas for both spectators and athletes.

### 6.2 Insurances

If an organisation wishes to use Isaacs Ridge for an event, they are to have current public liability insurance not less than \$10,000,000. A copy of currency is to be provided to PCS prior to conducting the event.

The PCS will retain copies of the certificate of currency of all organisations' insurances.

### 6.3 Traffic management and Parking

For day-to-day use, off road parking along Long Gully Road is encouraged, noting that users must follow current road rules and ensure that they and their vehicles are parked in a safe

manner and located safely away from the road.

For events, traffic management will become the responsibility of the event management to ensure compliance with ACT Roads and ensure safety for competitors, spectators and other members of the public. Depending upon the size and scale of the event, an event Traffic Management plan may be required. This would be discussed with the relevant event management organisation at the time of the request for an event.

#### **6.4 Crowd Control**

Patron safety is the priority for all events, both recreational and organised. The management of events is to take into consideration spectator location, athlete staging or preparation areas and suitable safety distances between the two. It is the responsibility of the event organisers to ensure maximum safety provisions are in place when conducting events.

#### **6.5 Event Signage**

Event managers are permitted to place temporary signage (flags, banners or corflute signs) when conducting events. It is the responsibility of the users to ensure no damage occurs when placing the signage. Users are responsible for removing all signage when an event has finished.

Signs should be placed at appropriate entry points to the reserve and at locations where non-participants/spectators may come within 50m 25m and 10m of a trail crossing.

#### **6.6 Fire Control**

The lighting of fires is strictly forbidden. The exception to this is any controlled burn-off approved and undertaken by suitably qualified ACT Government staff.

#### **6.7 Waste management**

To ensure the area is kept clean and environmentally friendly, users and event managers are responsible for the removal of all waste associated with their activity. This includes recreational users.

#### **6.8 Noise management**

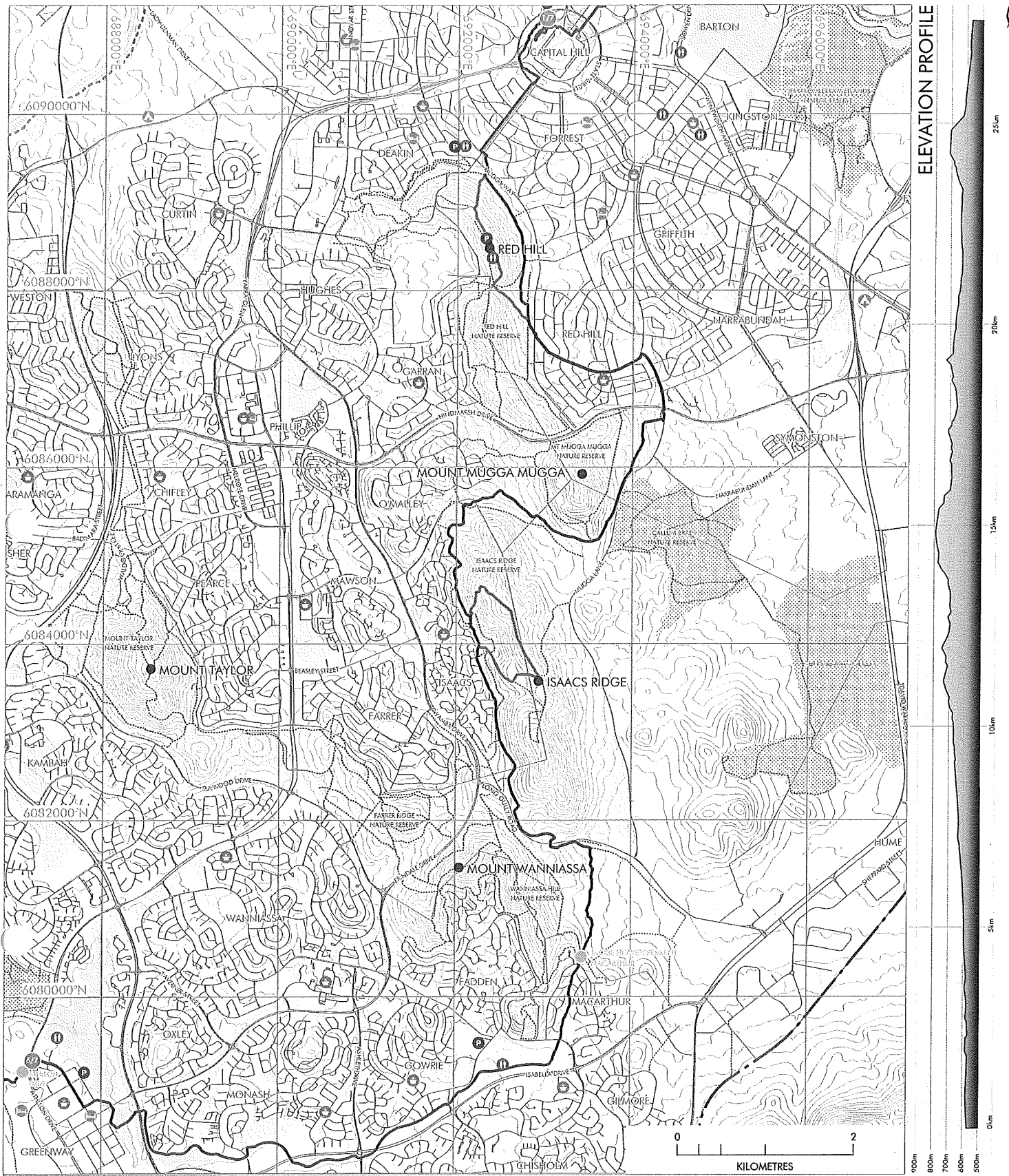
For events, PA's can be used but noise levels must not be excessive and must have consideration for the safety of competitors and the amenity of near by residents. In the event that excessive noise is occurring, PCS are to be informed and take action as necessary.

**6.9 Lighting provision**

It is not anticipated that there will be significant activities undertaken at night, however, where lighting is needed it should be localised and not impact upon the amenity of local residents.

**6.10 On site camping**

Camping is not allowed.



# WALK DAY SEVEN



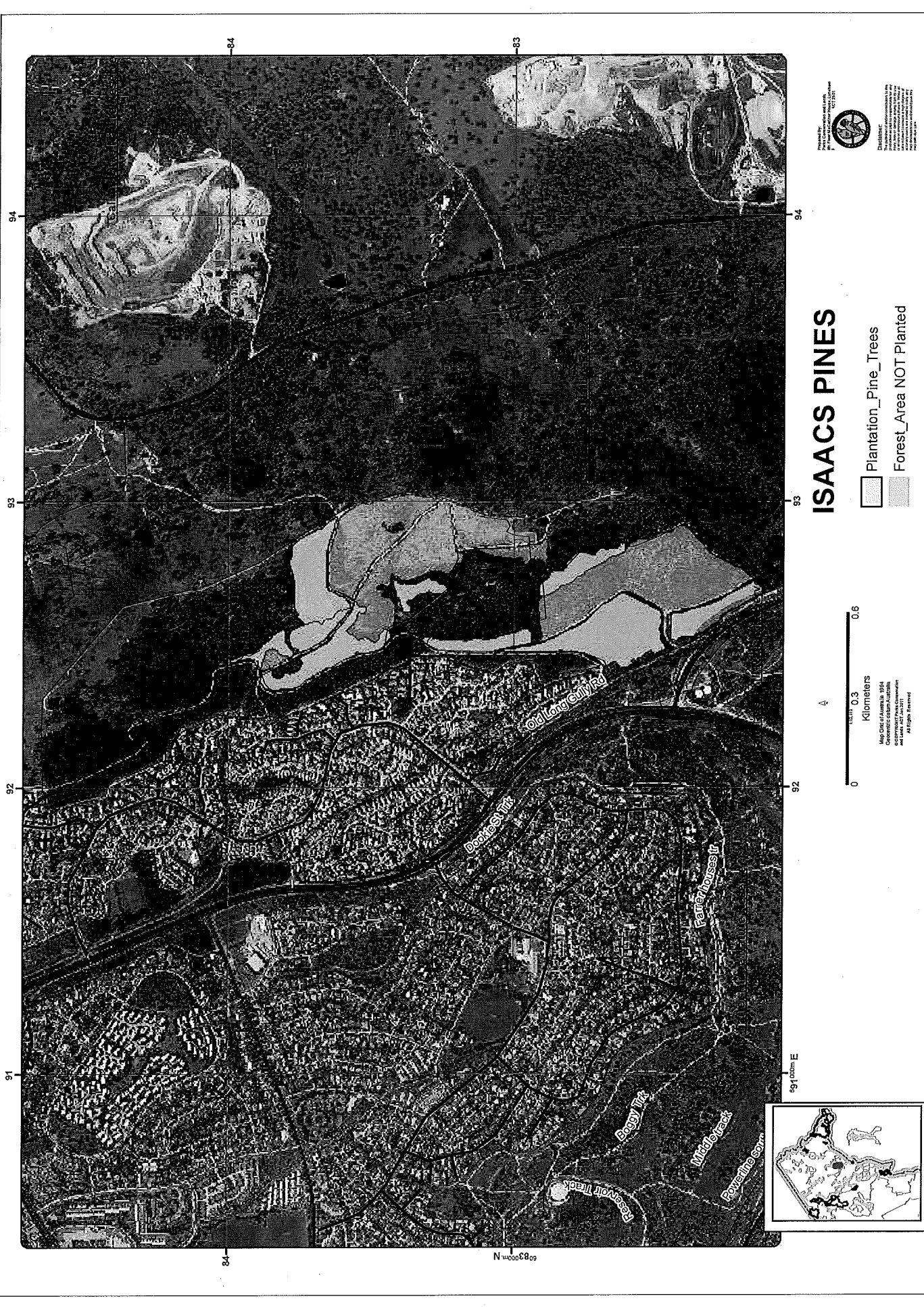
## SECTION 7 TUGGERANONG TOWN CENTRE TO PARLIAMENT HOUSE

- |                   |                  |                      |              |                         |                 |         |                   |         |         |       |          |       |            |            |                 |                |         |
|-------------------|------------------|----------------------|--------------|-------------------------|-----------------|---------|-------------------|---------|---------|-------|----------|-------|------------|------------|-----------------|----------------|---------|
| WALK & RIDE ROUTE | WALK ONLY DETOUR | SHORT TERM ALIGNMENT | OTHER TRACKS | DAILY START/STOP POINTS | TRAIL HEAD SIGN | LOOKOUT | DIFFICULT SECTION | TOILETS | PARKING | HOTEL | CAMPSITE | SHOPS | CAFE/KIOSK | ACT BORDER | ROAD CENTRELINE | LAKES & RIVERS | NO DOGS |
|-------------------|------------------|----------------------|--------------|-------------------------|-----------------|---------|-------------------|---------|---------|-------|----------|-------|------------|------------|-----------------|----------------|---------|

V02 JUNE 2014

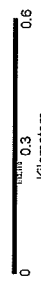
MORE INFORMATION  
 Canberra Connect 13 22 81  
[www.act.gov.au/centenarytrail](http://www.act.gov.au/centenarytrail)  
 Report trail maintenance issues to Canberra Connect 13 22 81

In emergency telephone 000  
 SCALE 1: 40,000 @ A3  
 GDA94 ZONE 55



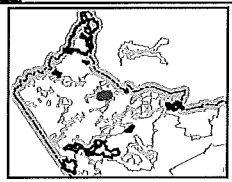
# ISAACS PINES

- Plantation\_Pine\_Trees
- Forest\_Area NOT Planted



Map of Isaac's Pines, 1994  
 Copyright © 1994 by  
 the Queensland Forestry Commission  
 All Rights Reserved

Produced by  
 Queensland Forestry Commission  
 100 St. Johns Street  
 Brisbane  
 Queensland 4000  
 Australia  
 Tel: 07 3361 1111  
 Fax: 07 3361 1112  
 Email: isaacs@forestry.qld.gov.au


















91 92 93 94  
 84 83

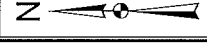
84 83  
 91 92 93 94



**Legend**

-  Shelter
-  Toilet
-  Playground
-  Disabled Parking
-  BBQ
-  Gate
-  Power Outlet
-  Path
-  Fitness Site
-  Skate Park
-  Basketball Court
-  Carpark
-  Park
-  Reserve
-  Restricted Areas (Motor Sports)

Park Gate Closures from 6:00pm



Data produced by:  
Territory and Municipal Services  
Parks & City Services  
Asset & Data Integration

Date: 01/08/2014  
Scale: 1:14,310 @A3  
Page 30 of 76

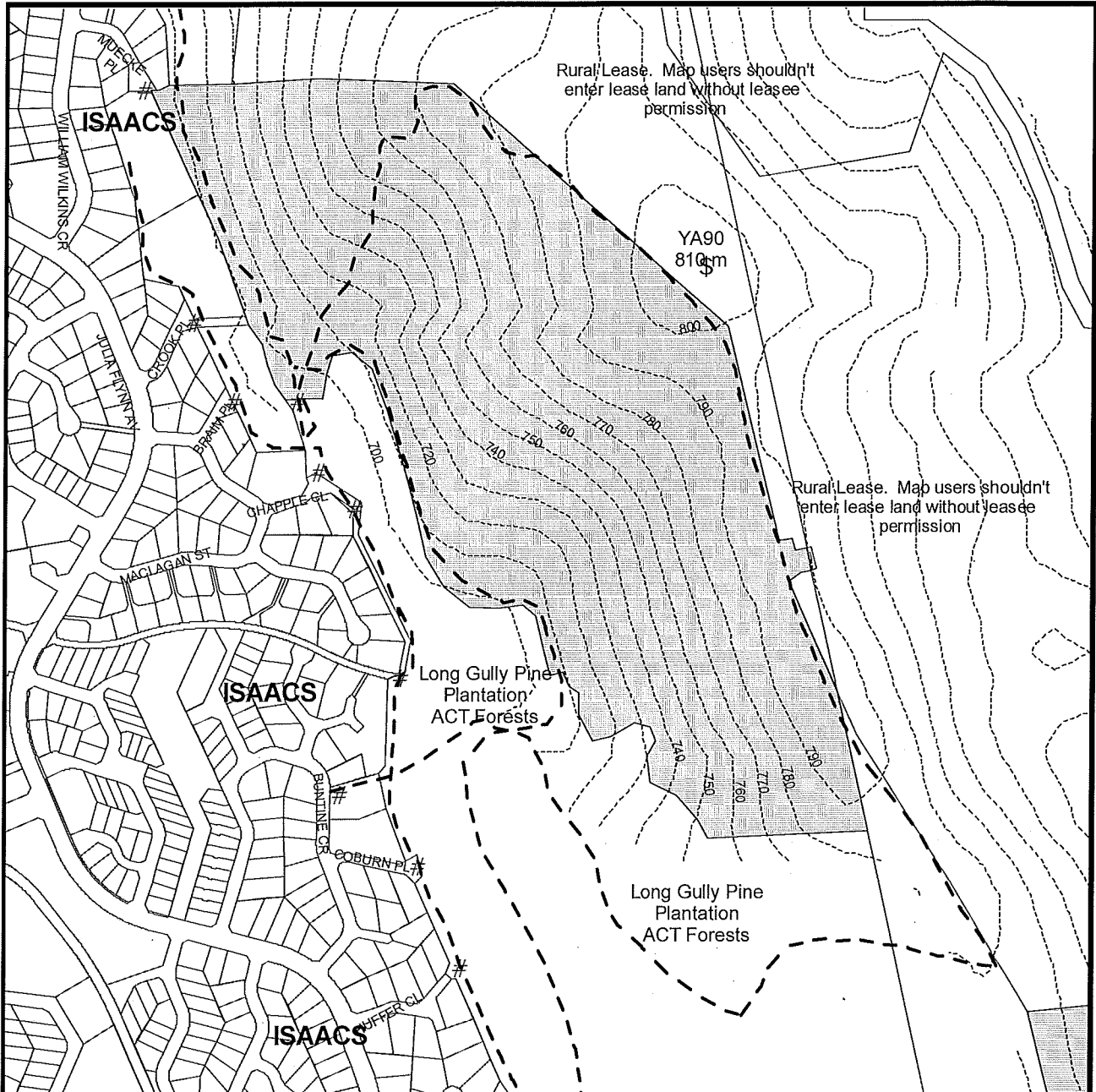


**ISAACS RIDGE RESERVE**  
Region: WODEN / WESTON  
Suburb: ISAACS



# Canberra Nature Park

## ISAACS RIDGE NATURE RESERVE



### KEY

- - - Management track
- - - Walking trail

- \$ Trig point/summit
- # Pedestrian access
- [ Reservoir
- 3 Equestrian access



**DOGS MUST BE ON A LEAD.**  
This Nature Reserve is not a designated dog exercise area.  
Contact: Canberra Nature Park  
6207 2087 BH

0 100 200 300 400 Meters



Disclaimer: Environment ACT does not warrant that this data is free from errors.

Base data supplied by ACT Land Information Centre, PALM, 16 Challis Street, DICKSON ACT

Helpline: (02) 6207 9777  
[www.environment.act.gov.au](http://www.environment.act.gov.au)

Data copyright © Australian Capital Territory Canberra 2004



**environment ACT**  
CHIEF MINISTER'S DEPARTMENT

**ACT Government**

### Attachment C: Preliminary Stakeholder List

<b>Organisation</b>	<b>Role</b>
<i>Internal Stakeholders</i>	<i>Targeted Consultation</i>
Parks and Conservation Service – Urban Reserves South District	Land Manager Canberra Nature Park Project input, onground contact
Parks and Conservation Service – ACT Foresters	Land Manager - pine plantation  Approvals for work in the area, background information on pine forest and future of forestry at Isaacs Ridge
Parks and Conservation Service - Park Care support	Volunteer group establishment and coordination, liaison with Isaacs Ridge Nature Reserve Park care group
<i>Community Stakeholders</i>	<i>Targeted Consultation</i>
CORC (Canberra Off-Road Cyclists)	Trail network, trail style, targeted consultation
Isaacs Ridge Nature reserve Park Care group	Targeted consultation, main person in the Isaacs Ridge Park Care group, targeted consultation
ACTEA	Equestrian trails and use of the area
Sri Chinmoy - events	Fire trail use for annual event
Local residents – Isaacs and O'Malley	Adjacent to reserve area, recreational use of the area, impact from use
Woden Valley Community Council	Represent local users of the area

Clement, SophieJ

8

**From:** Young, Wade  
**Sent:** Thursday, 23 July 2015 4:44 PM  
**To:** Clement, SophieJ; Jeffress, Stuart  
**Subject:** RE: Isaacs Ridge mtn bike trail upgrade - confirm scopf of trail mgmt plan

I think that's a good idea Soph. There are conflicting views of what activities should be permitted in there – it really depends on whom you talk to. The consultation report will highlight these views and I think we should make our decision then - based on what the report tells us. But I think committing to one broad course of action at this stage would be problematic.

At the moment we've only got feedback from the cycling fraternity - horse riders and walkers/runners use this reserve in far greater numbers. Getting their feedback will be paramount, as we already know what the cyclists want.

Thanks again Sophie – great stuff.

Wade Young  
Senior Ranger

Canberra Nature Park - South  
Parks and Conservation Service  
Territory and Municipal Services Directorate  
Office: 02 6205 1410  
Mobile: \_

---

**From:** Clement, SophieJ  
**Sent:** Thursday, 23 July 2015 3:24 PM  
**To:** Young, Wade; Jeffress, Stuart  
**Subject:** RE: Isaacs Ridge mtn bike trail upgrade - confirm scopf of trail mgmt plan

Hi Wade,

Thank you – that's the clarity I'm seeking. The aim was to open up public consultation from next Tuesday 27 July to Monday 24 August (4 weeks) with an on-line survey to gain an understanding of how the community use the Isaacs Ridge area and what they would like to see there – you can take a quick look at the survey here <https://www.surveymonkey.com/r/3NW7KYK>

If we can get a response from Stu first thing on Monday morning I reckon we will be able to adjust the consultation documentation accordingly. Otherwise, we can manage delaying the consultation start date to make sure we get it right.

Working through the details now, I can see the value in the consultation process developing a trail management plan for the entire Isaacs ridge reserve area for all recreational trails to assist in managing the interaction between downhill mtb use and other users i.e. identify all recreational trails/tracks in use and establish appropriate alignments for all user groups in order to manage the different uses and any potential conflicts.

What are your thoughts on this?

Sophie

---

**From:** Young, Wade  
**Sent:** Thursday, 23 July 2015 2:52 PM

**To:** Clement, SophieJ; Jeffress, Stuart

**Subject:** RE: Isaacs Ridge mtn bike trail upgrade - confirm scopf of trail mgmt plan

Hi Sophie.

Stu may correct me on this, but the original proposal was to investigate the opportunity to develop, enhance and make safe the downhill mountain biking facilities at Isaacs Ridge – not enhancing the cross country or single track network. This was something that Andrew Burton tried to introduce in his scoping report. Stu may be keen for this to be the case, but the original scope was purely downhill MTB.

In regards to the trail management plan study area, I was always under the impression that it was only in the pine area – which is the area that is **not** shaded, in the map you sent through.

In regards to point 3, I'd be happy to look at an MTB trail network, but wouldn't commit that this was the focus of this capital spend. Again, Stu may have a different view however.

Stu's off crook this week, but will be back in next week. How urgently do you need a response from him?

Wade

---

**From:** Clement, SophieJ

**Sent:** Thursday, 23 July 2015 12:45 PM

**To:** Young, Wade; Jeffress, Stuart

**Subject:** Isaacs Ridge mtn bike trail upgrade - confirm scopf of trail mgmt plan

Hi Wade and Stu,

Could you confirm the scope of the trail management plan for Isaacs Ridge is:

1. Develop a trail management plan for all recreation users
2. Trail management plan study area is the reserve area as shown in the attached - *Nature Conservation (Isaacs Ridge Nature Reserve) Activities Declaration 2015 (No 1)*
3. Recommend a mountain bike trail network and priority work to be constructed this financial year

Just want to make sure my understanding of these details is correct!

Sophie

---

Sophie Clement | Project Officer

Phone 02 6207 4857

DESIGN & DEVELOPMENT | CAPITAL WORKS DESIGN & DELIVERY | ROADS & PUBLIC TRANSPORT DIVISION | TERRITORY & MUNICIPAL SERVICES |

Macarthur House | 12 Wattle St LYNEHAM | GPO Box 158 Canberra ACT 2601 |



**ACT**  
Government

Territory and Municipal Services

\*Think before you print: 1 ream of paper=6% of a tree and 5.4kg of CO<sub>2</sub> in the atmosphere; 3 sheets of A4 paper=1 litre of water